

Supreme Court, U.S.
FILED

No. _____

05-460 SEP 8 - 2005

OFFICE OF THE CLERK

IN THE

Supreme Court of the United States

CONGRESSWOMAN SHEILA JACKSON LEE AND
CONGRESSWOMAN EDDIE BERNICE JOHNSON,
Appellants,

v.

RICK PERRY, GOVERNOR OF THE STATE OF TEXAS, *et al.*,
Appellees.

**On Appeal from the United States District Court
for the Eastern District of Texas—Marshall Division**

JURISDICTIONAL STATEMENT

ANTHONY P. GRIFFIN
Counsel of Record

A GRIFFIN LAWYERS
1115 Moody
Galveston, Texas 77550
(409) 763-0386

Counsel for Appellants
Congresswoman Sheila Jackson
Lee and Congresswoman
Eddie Bernice Johnson



BLANK PAGE



QUESTIONS PRESENTED

Question Number One: Whether silence, in context of the Constitution, allows a State to engage in repeated reapportionment (more than every ten years).

Question Number Two: Whether Shaw districts should be subject to partisan dilution because the most loyal democrats “just happen to be Black.”

Question Number Three: Whether an equal protection analysis imposed a Shaw’s application to partisan gerrymandering case.

PARTIES TO THE PROCEEDING**Appellants**

Congresswoman Sheila Jackson Lee is an incumbent United States Congresswoman serving the 18th Congressional District (Houston, Texas).

Congresswoman Eddie Bernice Johnson is an incumbent United States Congresswoman serving the 30th Congressional District (Dallas, Texas).

Congresswoman Johnson and Congresswoman Lee are the only African-Americans in the Texas Congressional Delegation.

Other parties that appeared before the three-judge panel included: the Democratic Congressional Delegation (represented by separate counsel; representation included all Democratic Congressional office holders with the exception of Congresswoman Lee and Congresswoman Johnson); League of United Latin American Voters (LULAC); G.I. Forum; Texas Chapter of the National Association for the Advancement of Colored People (NAACP); Texas Coalition of Black Democrats; Charles Soechting, Chairman of the Texas Democratic Party; City of Austin; Travis County; Webb County; and individual plaintiffs listed as the Cherokee County Plaintiffs, Jackson Plaintiffs and Valdez-Cox Plaintiffs.

Appellees

The State of Texas was sued through its respective office holders, to-wit: Rick Perry, in his official capacity as the Governor of the State of Texas; Tom Craddick, in his official capacity as the Speaker of the Texas House of Representatives; David Dewhurst, in his official capacity as the Lieutenant Governor and Presiding Officer of the Texas Senate; and Roger Williams, in his official capacity as Secretary of State.

TABLE OF CONTENTS

	Page
QUESTIONS PRESENTED	i
PARTIES TO THE PROCEEDING.....	ii
TABLE OF AUTHORITIES	v
OPINION BELOW.....	1
STATEMENT OF JURISDICTION	1
CONSTITUTIONAL AND STATUTORY PROVISIONS INVOLVED.....	1
STATEMENT OF THE CASE	3
a. Procedural History	3
b. Factual History	5
ARGUMENT.....	11
I. Whether silence, in context of the Constitu- tion, allows a State to engage in repeated reapportionment (more than every ten years)....	11
II. Whether Shaw districts should be subject to partisan dilution because the most loyal demo- crats “just happen to be Black”.....	15
III. Whether the equal protection analysis imposes a <i>Shaw</i> ’s analysis to partisan gerrymandering cases.....	23
CONCLUSION	30

TABLE OF CONTENTS—Continued

	Page
APPENDIX A — <i>Henderson v. Perry</i> , ___ F.Supp.2d ___ (E.D. Tex. 2005).....	1a
APPENDIX B — <i>Session v. Perry</i> , 298 F.Supp.2d 451(E.D. Tex. 2004).....	52a
APPENDIX C — Judgment filed June 9, 2005 in <i>Session v. Perry</i> , Civil Action No. 2:03-CV-354, in the United States District Court, Eastern District of Texas, Marshall Division.....	188a
APPENDIX D — Plaintiffs/Intervenors’, Congresswoman Sheila Jackson Lee and Congresswoman Eddie Bernice Johnson, Notice of Appeal.....	189a
APPENDIX E — <i>Balderas v. State of Texas</i> , No. 6:01-CV-158 (E.D. Tex. Nov. 14, 2001).....	191a
APPENDIX F — Plaintiffs/Intervenors’, Congresswoman Sheila Jackson Lee and Congresswoman Eddie Bernice Johnson, Exhibit 13.....	204a
APPENDIX G — Plaintiffs/Intervenors’, Congresswoman Sheila Jackson Lee and Congresswoman Eddie Bernice Johnson, Exhibit 14.....	208a
APPENDIX H — Plaintiffs/Intervenors’, Congresswoman Sheila Jackson Lee and Congresswoman Eddie Bernice Johnson, Exhibit 28.....	217a

TABLE OF AUTHORITIES

CASES	Page
<i>Balderas v. Texas</i> , No. 6:01-CV-158, <i>slip op.</i> (E.D. Tex. Nov. 14, 2002), <i>aff'd mem.</i> , 536 U.S. 919 (2002)	3, 4, 13, 15, 19
<i>Baker v. General Motors Corp.</i> , 522 U.S. 222 (1998).....	13
<i>Bendix Autolite Corp. v. Midwesco Enterprises, Inc.</i> , 486 U.S. 888 (1988)	13
<i>Bush v. Vera</i> , 517 U.S. 952 (1996).....	13, 30
<i>Cook v. Gralike</i> , 531 U.S. 510 (2001).....	5
<i>Cox v. Larios</i> , 124 S.Ct. 2806 (2004).....	23, 25
<i>Henderson v. Rick Perry</i> , __ F.Supp.2d __ (E.D. Tex. 2005).....	1, 16, 29
<i>McCullough v. Maryland</i> , 4 Wheat. 316, 4 L.Ed. 579 (1819).....	13
<i>Miller v. Johnson</i> , 515 U.S. 900 (1995)	22
<i>Oklahoma Tax Comm'n v. Jefferson Lines, Inc.</i> , 514 U.S. 175 (1995)	13, 22, 23
<i>Prigg v. Commonwealth of Pennsylvania</i> , 41 U.S. 539 (1842)	12
<i>Reynolds v. Sims</i> , 377 U.S. 533 (1964)	14
<i>Session v. Perry</i> , 289 F.Supp.2d 451 (E.D. Tex. 2004).....	15
<i>Shaw v. Hunt</i> , 517 U.S. 899 (1996).....	15, 18
<i>Shaw v. Reno</i> , 509 U.S. 630 (1993).....	13
<i>Thornburg v. Gingles</i> , 478 U.S. 30 (1986).....	7, 22
<i>U.S. Term Limits v. Thornton</i> , 514 U.S. 779 (1995).....	12, 13, 14, 15
<i>Vieth v. Jubelirer</i> , 541 U.S. 267 (2004).....	3, 5, 24, 27
CONSTITUTIONAL PROVISIONS AND STATUTORY PROVISIONS	
U.S. CONST. art. I, § 2, cl. 3.....	1, 11
U.S. CONST. art. I, § 4.....	2

TABLE OF AUTHORITIES—Continued

	Page
U.S. CONST. amend XIV.....	2
28 U.S.C. § 1253	1
42 U.S.C. § 1973, Section 2	2



Appellants, Congresswoman Sheila Jackson Lee and Congresswoman Eddie Bernice Johnson, note probable jurisdiction in this matter and would show unto the Court as follows:

OPINION BELOW

The opinion of the three-judge panel, sitting in the Eastern District of Texas, from which review is requested, is styled *Frenchie Henderson, et al. v. Rick Perry, et al.*, ___ F.Supp.2d ___ (E.D. Tex. 2005) and is reprinted at pages 1a to 51a of the Appendix to this Jurisdictional Statement (App.). The District Court's final judgment is reprinted at App. at 188a.

In addition, the underlying opinion is referenced in *Henderson*, styled *Session, et al. v. Rick Perry, et al.* and is reported at 289 F.Supp.2d 451 (E.D. Tex. 2004) and reprinted in the Appendix at 52a.).

STATEMENT OF JURISDICTION

The opinion of the three-judge panel was entered on June 9, 2005 (App. at 1a). The Final Judgment below was entered on June 9, 2005 (App. at 186a). Appellants Congresswoman Sheila Jackson Lee and Congresswoman Eddie Bernice Johnson's Notice of Appeal to this Court was filed on July 8, 2005 (App. at 189a).

This Court's jurisdiction is properly invoked under 28 U.S.C. § 1253.

CONSTITUTIONAL AND STATUTORY PROVISIONS INVOLVED

Article I, § 2, clause 3 of the United States Constitution provides:

Representatives . . . shall be apportioned among the several States . . . according to their respective numbers.

Article I also requires that:

The actual enumeration shall be made within three years after the first meeting of the Congress of the United States, and within every subsequent term of ten years, in such manner as they shall by law direct.

The Equal Protection Clause of Section 1 of the Fourteenth Amendment to the United States Constitution provides: "No State shall . . . deny to any person within its jurisdiction the equal protection of the laws."

42 U.S.C. § 1973 provides:

(a) No voting qualification or prerequisite to voting or standard, practice, or procedure shall be imposed or applied by any State or political subdivision in a manner which results in a denial or abridgement of the right of any citizen of the United States to vote on account of race or color, or in contravention of the guarantees set forth in the section 1973b(f)(2) of this title, as provided in subsection (b) of this section.

(b) A violation of subsection (a) of this section is established if, based on the totality of circumstances, it is shown that the political process leading to nomination or election in the State or political subdivision are not equally open to participation by members of a class of citizens protected by subsection (a) of this section in that its members have less opportunity than other members of the electorate to participate in the political process and to elect representatives of their choice.

The extent to which members of a protected class have been elected to office in the State or political subdivision is one circumstance which may be considered: *Provided*, That nothing in this section establishes a right to have members of a protected class elected in numbers equal to their proportion in the population.

The Elections Clause of Article I, § 4 of the United States Constitution provides:

The Times, Places and Manner of holding Elections for Senators and Representatives, shall be prescribed in each State by the Legislature thereof; but the Congress may at any time by Law make or alter such Regulations, except as to the Places of chusing Senators.

STATEMENT OF THE CASE

a. Procedural History.

This case returns to this Court after this Court vacated and remanded the three-judge panels' decision for further consideration in light of *Vieth v. Jubelirer*, 541 U.S. 267 (2004). See *Jackson v. Perry*, 125 S.Ct. 351 (2004). The procedural history of the underlying congressional redistricting plan of 2003 represents a tortuous journey into the world of redistricting, voting rights and party politics. At times the distinction between each is blurred; at other times the difference is glaring.

After the 2000 decennial census, the State of Texas failed to constitutionally apportion the population thus necessitating the federal court to intervene; the Court ultimately issued a final districting plan. See *Balderas v. Texas*, No. 6:01-CV-158, *slip op.* (E.D. Tex. Nov. 14, 2002), *aff'd mem.*, 536 U.S. 919 (2002); see also Memorandum and Order setting out procedural history, App. at 191a. *Balderas* was tried before a three-judge panel (Higginbotham, Circuit Judge, and Hannah and Ward, District Judges) between October 22 and November 2, 2001.

The *Balderas* judgment was summarily affirmed by this Court. However, political factors intervened when Texas became the focus of attention with regard to party politics (in context of increasing the number of Republican representatives) (Trial Transcript, December 15, 2003 [morning session], testimony of William Ratcliff, Lieutenant Governor in the 2001 redistricting process, at 12, lines 18-25; 13-14, lines 1-25; 15, lines 1-18).

The State ultimately elected to conduct public hearings. During the public hearings, most of the "testimony was overwhelmingly against the notion of doing mid-decade redistricting" (Trial Transcript, December 15, 2003 [evening session], testimony of Senator Rodney Ellis at 134, lines 5-25; 135, lines 1-10; see also Trial Transcript, December 17, 2003 [evening session], testimony of the other African American

Senator, Royce West, at 112, lines 14-25; 113-114, lines 1-25; 115, lines 1-23). The public input was not considered.¹

In order to pass the redistricting bill, the Lieutenant Governor found it necessary to abandon the two-thirds rule.² This decision was an extraordinary one; an act that had been done only twice in recent Texas political history (once in 1957 for the entire session after federal troops integrated schools in Arkansas and the other occasion to give former Governor John Connally an advantage by moving the Presidential Primary when Connally ran for the office (Trial Transcript, December 15, 2003 [evening session], testimony of Senator Rodney Ellis at 135, lines 22-25; 136, lines 1-25; 137, lines 1-19; 138, lines 1-21).

Three special sessions of the Texas Legislature were called. The redistricting bill failed in the first two but passed after the abandonment of the two-thirds rule in the third session (Trial Transcript, December 15, 2003 [morning session], testimony of Lieutenant Governor Ratcliff at 14, lines 23-25; 15, line 1).

This case evolved out of the above history. Lawsuits followed by minority groups, citizens and the Democratic Party. Suits were filed in Tyler under the *Balderas* mantle and

¹ In addition, the State's newspapers uniformly opposed the redistricting process (Trial Transcript, December 17, 2003 [evening session], at 116, lines 19-25; 117, lines 1-25; 118, line 1).

² The two-thirds rule is referred to as the blocker bill tradition; two-thirds vote being required to bring a bill to the floor for a vote (Trial Testimony, December 15, 2003 [morning session], testimony of William Ratcliff at 7, lines 1-22). When Lieutenant Governor Ratcliff occupied the office, he refused to abandon the rule even though requested, and even though the rule worked as an impediment to the passage of a new redistricting plan (*id.* at 7, lines 17-23; 9, lines 13-25). Ratcliff decided against seeking his office again in 2003; newly elected Lieutenant Governor Dewhurst initially opposed abandoning the two-thirds rule, but ultimately elected to do so in order to pass redistricting (*id.* at 12, lines 16-25; 13, lines 1-17; 14, lines 24-25; 15, lines 1-20).

in the federal districts court in Marshall and Victoria. The cases were consolidated under the three-judge panel in Marshall under *Walter Session, et al. v. Rick Perry, et al.*, on October 17, 2003.

The three-judge panel conducted an expedited trial from December 11 to December 23, 2004. On January 6, 2004, the three-judge panel issued an opinion (authored by Circuit Judge Patrick E. Higginbotham and joined by District Judge Lee H. Rosenthal) upholding Plan 1374C. District Judge T. John Ward dissented in part, explaining that he found a violation of Section 2 of the Voting Rights Act (as related to one district). Judge Ward, however, joined his colleagues with respect to the constitutional challenges to mid-decade redistricting, and explained:

I join the court's opinion that the law does not preclude the State's Legislature from enacting amid-decade redistricting plan following a court-ordered remedial plan such as the one enacted by the Court in *Balderas v. State of Texas*. . . . I do not read the Court's decision in *U.S. Term Limits v. Thornton*, 514 U.S. 779 (1995) and *Cook v. Gralike*, 531 U.S. 510 (2001) quite as narrowly as my colleagues.

App. 160a.

After this Court vacated and remanded in light of *Vieth*, the three-judge panel requested additional briefing and argument. The three-judge panel reaffirmed its prior ruling, rejected any consideration of *Vieth* (finding no basis in *Vieth* for invalidating the 2003 plan).

It is in the above context, Appellants Congresswoman Sheila Jackson Lee and Congresswoman Eddie Bernice Johnson appear before this Honorable Court.

b. Factual History.

Congresswoman Sheila Jackson Lee is the fourth Representative for the 18th Congressional District (after the district's relocation to Houston) (*see* Jackson Lee/Bernice John-

son Exhibits 1-11, 25, 26); Trial Transcript, December 18, 2003 [morning session], testimony of Congresswoman Lee at 5, lines 16-25; 6, lines 1-25; 7, lines 1-25). The district has been served well by the late Barbara Jordan, the late George Mickey Leland and Craig Washington (Trial Transcript, December 17, 2003 [evening session], testimony of Dr. Richard Murray at 105, lines 2-22).

Congresswoman Eddie Bernice Johnson has been the sole incumbent in the 30th Congressional District since the district's inception/creation in 1991. Congresswoman Johnson has served five-and-a-half terms at the time of trial, and had previously served in the Texas House of Representatives and the Texas Senate (Trial Transcript, December 17, 2003 [evening session], at 151, lines 22-25; 152, lines 1-25; 153, lines 1-11; *see also* Jackson Lee/Bernice Johnson Exhibits 20-24). The 30th Congressional District was the by-product of an outcry by the African-American community in Dallas for a district that would allow the African-American community an opportunity to elect a candidate of "their choice." This outcry had existed since the creation of the 18th Congressional District in Harris County in 1972, but had been stymied by existing Anglo incumbents who parceled out the African-American population among themselves (Trial Transcript, December 17, 2003 [evening session], at 154, lines 14-25; 155, lines 1-22).

The 18th Congressional District is a majority-minority district located in Houston, Harris County, Texas. Congresswoman Jackson Lee is an American citizen of African heritage.

The 30th Congressional District is a majority-minority district located in Dallas, Dallas County, Texas. Congresswoman Eddie Bernice Johnson is an American citizen of African heritage.

The 18th and 30th Congressional Districts are the State's only two African-American opportunity districts. Dr. Richard

Murray described the districts as “historic” Black opportunity districts that have worked effectively in electing African-American office holders (Trial Transcript, December 17, 2003 [evening session], at 104, lines 9-25; 105, lines 1-22; 134, lines 13-24).

There is no disagreement in the record that the African-American populations in the Houston and Dallas areas vote cohesively (*see* Jackson Lee/Bernice Johnson Exhibit 28, Dr. Richard Murray’s report, pages 4, 8, 9, 13 at Appendix G, App. 197, 203, 204, 209); Jackson Lee/Bernice Johnson Exhibit 27; State’s witness Dr. Gaddie supplemental deposition testimony [December 21, 2003], at 8, lines 5-18). This is particularly so in light of the historic effectiveness of both districts in electing African-American office holders. *Thornburg v. Gingles*, 478 U.S. 30, 56 (1986).

The State concedes that the 18th and 30th Congressional Districts should be accorded special protection under the Voting Rights Act; both districts are historic African-American opportunity districts and reflect the ability to elect African-American candidates of their choice (*see* Dr. Gaddie’s supplemental deposition at 11, lines 1-25; 12, lines 1-19).

Plan 1374C established new lines for both the 18th and 30th Congressional Districts; thus modifying the boundaries established by the *Balderas* court. The *Balderas* court rendered final judgment “declaring that the existing congressional districts in the State of Texas are unconstitutionally malapportioned and adopting Plan 1151C as the remedial congressional redistricting plan for the State of Texas.” *Balderas, et al. v. Texas*, Civil Action No. 6:01-CV-158 (E.D. Tex. November 14, 2001) (*per curiam*), *summarily aff’d*, 536 U.S. 919 (2002); Appendix D, at App. 164. The State of Texas conducted congressional elections during the 2002 election cycle under Plan 1151C.

Dr. Richard Murray testified on behalf of the 18th and 30th Congressional Districts. Dr. Murray explained that because of

the downward trend of the Anglo population (66 percent in 1980, 61 percent in 1990, 53 percent in 2000), that it is projected by next year, for the first time since the Alamo, the Anglo population will no longer be a majority in the State (Trial Transcript, December 17, 2003 [evening session], at 99, lines 6-25; 100, lines 1-20). In context of the competing values presented in this case, the State's stated purpose in redistricting has been to increase in the number of Republican congressional seats (Jackson Lee/Bernice Johnson Exhibit 35, State's Answers to Jackson Lee/Bernice Johnson's Request for Admissions, Answers 5-8). However, this purpose created conflicts with the population growth of minorities and their population distribution throughout the State.³

Analysis/18th Congressional District

Dr. Murray noted in his study of Plan 1374C that the same number of people were moved out of the 18th Congressional District that were brought into the district; however, the population that was moved out possessed high levels of voter registration and very high levels of vote cohesion compared with the population that was moved in which is more Hispanic and possessed far lower levels of registration and voting (Trial Transcript, December 17, 2003 [evening session], at 137, lines 3-25; 138, lines 15).

Dr. Murray concluded that the net political change is "quite large between the two District plans" (*id.* at 138, lines 6-7). In addition, Dr. Murray based his opinion on the pattern of cohesive voting of African-Americans and the lack of cohesion between the Hispanic and African-American voters when race and not party is part and parcel of the election contest (*id.* at 138, lines 11-25; 139, lines 123).

³ Dr. Murray's report tracks the population growth in the Houston and Dallas areas in order to show the effect of the population shifts by the State's demographers (Appendix G at App. 194, 196, 198-99, 200, 201-202, 203 (Tables 1-6, Houston/18th Congressional District); Appendix G at App. 206-07, 208, 209 (Tables 7-9, Dallas/30th Congressional District)).

The effect of the State's population change is the dilution of the African-American vote in the 18th Congressional District:

It's immediately at some risk, and that risk will greatly increase because of the population dynamics going on within the 18th District that we saw measured in the last census and continuing if we project out what's happening in Harris County. . . . So, it would no longer, in my judgment, be an effective African-American District because of the declining African-American population and the changing nature of the population moving into the District.

Id. at 140, lines 12-25; 141, lines 1-25; 142, lines 1-5) (*emphasis added*).

Analysis/30th Congressional District

Dr. Murray's population analysis also addressed the effect of the Plan on the 30th Congressional District as an African-American opportunity district. Between the period of 1980-2000, the Anglo population has dropped more in Dallas County than in Harris County. Plan 1374C removes a predominately Anglo population from Irving, Texas and replaces it with Hispanic population from Dallas County (*id.* at 142, lines 22-25; 143, lines 1-25). In addition, because the State has politically elected to dismantle the 24th Congressional District, "which was, by now, a majority Hispanic District in its Dallas County portion, and you've increased the Hispanic percentage in District 30," the State diluted the Hispanic population's ability to elect a candidate of their choice (*id.* at 144, lines 15-25). The practical consequence in addition to the dilution of the Hispanic population vote and the failure to create a Hispanic opportunity district is this creation of a conflict between Hispanics and African-Americans in the 30th Congressional District (*id.* at 145, lines 1-18).

Although Dr. Murray explained that the 30th Congressional District remains an effective opportunity district (until 2010), the Plan works to dilute Hispanic population in the

30th and 24th Congressional Districts by moving the Hispanic population from the 24th to the 30th Congressional Districts.⁴

Congresswoman Johnson explained that the 30th Congressional District was a by-product of the attempt to create an African-American opportunity district and that in 1990 the district was “gerrymandered severely in order to allow the 24th to remain, as well as the 5th” (Trial Transcript, December 17, 2003 [evening session], at 157, lines 12-19). In addition, Congresswoman Johnson supported the analysis by Dr. Murray:

Well, my criticism of the plan is that it removes minority influence because it concentrates the minorities together, which will set up a contest between African-Americans and Hispanics, which would be unfair, because there’s

⁴ Dr. Murray explained his conclusions with regard to dilution in the following manner:

[ANTHONY GRIFFIN]

Q. Would the corollary of that be that the Hispanic population is thus diluted, by taking it from the 24th, dropping it into the 30th, and then, in effect, not creating an Hispanic District?

[RICHARD MURRAY]

A. Yes.

...

A. And that the political impact of 1374, in District 18, is greater than the demographic change, because the areas removed from the 18th District by this remapping are very high registration and turnout areas with a history of strong voter cohesion behind African-American candidates.

The areas added have much lower voter participation and exhibit less cohesive.

So, from my recollection of inorganic chemistry, that looks like dilution. That you’re taking something that’s bigger and watering it down by these shifts.

(Trial Transcript, December 17, 2003 [evening session], at 150, lines 12-25; 151, lines 1-16).

enough population to support both in the area. It somewhat [balkanizes] the 30th as well, because it takes a great deal of the economic development from the District where there's been great effort to work and in bipartisan as well as multi-ethnic and racial circles to create good working relationships. And essentially it affects that effort negatively.

Id. at 159, lines 11-16; *see also* 159, lines 23-25 (examination by Griffin); 160, lines 1-5; 166, lines 13-25 (further examination by Perales); 167, lines 16-25 (Perales examination) (concluding that Hispanic vote diluted to neutralize effect on Republicans).⁵

**ARGUMENT—THE QUESTIONS
PRESENTED ARE SUBSTANTIAL**

I. Whether silence, in context of the Constitution, allows a State to engage in repeated reapportionment (more than every ten years).

Article I, § 2, clause 3, of the United States Constitution provides, “Representatives . . . shall be apportioned among the several States . . . according to their respective numbers.”

⁵ To achieve the political will associated with electing more Republican representatives, the placement of minority population became an issue throughout the trial. Ron Kirk, the former Mayor of the City of Dallas, and former candidate for the office of senator, explained that in the Dallas/Fort Worth area, minority voters were split up into five districts (Trial Transcript, December 12, 2003 [evening session], at 13, lines 1-25; 14, lines 1-25; 15, lines 1-23). Kirk’s testimony is a ground level example of Dr. Murray’s analysis, the effect of the population shifts and the ability to elect a candidate of choice (*id.* at 32, lines 10-25; 33, lines 1-25; 34, lines 1-10). In context of consistency, Lieutenant Governor Ratliff in response to the Court’s questioning explained it best by stating, “[b]ut I think certainly what you have and what has struck me in the Texas—in this Texas map, the 1374 map, is that you really do see what happens when aggressive partisan gerrymandering runs up against the Voting Rights Act” (Trial Transcript, December 15, 2003 [morning session], at 50, lines 11-15).

Article I also requires that “[t]he actual enumeration shall be made within three years after the first meeting of the Congress of the United States, and within every subsequent term of ten years, in such manner as they shall by law direct.”

The United States Constitution is silent regarding repeated reapportionment (more than every ten years). However, this Court’s decision in *U. S. Term Limits, Inc. v. Thornton*, 514 U.S. 779 (1995), is instructive. In *U.S. Term Limits*, this Court was presented with “a challenge to an amendment to the Arkansas State Constitution that prohibits the name of an otherwise-eligible candidate for Congress from appearing on the general election ballot if that candidate has already served three terms in the House of Representatives or two terms in the Senate.” *Id.* at 783. Arkansas urged this Court to allow the term limits imposed by the Arkansas Legislature. Arkansas also submitted to the Court that “whatever the constitutionality of additional qualifications for membership imposed by Congress, the historical and textual materials discussed in *Powell* do not support the conclusion that the Constitution prohibits additional qualifications imposed by the States.” And that “[i]n the absence of such a constitutional prohibition, . . . the Tenth Amendment and the principal of reserved powers require the States be allowed to add such qualifications.” *Id.* at 798.

U.S. Term Limits explained that “the power to regulate the incidents of the federal systems is not a reserve power of the States, but rather is delegated by the Constitution.” *Id.* at 805. This Court’s preclusion in context of the exercise of state power is instructive. “In the absence of any constitutional delegation to the States of power to add qualifications to those enumerated in the Constitution, such a power does not exist.” *Id.*; see also *Prigg v. Commonwealth of Pennsylvania*, 41 U.S. 539, 626 (1842).

The three-judge panel addressed the silence of the Constitution by engrafting a policy of acceptance:

But the Census Clause does not expressly limit the state's ability to redistrict more frequently. Indeed, the Census Clause does not mention the states or their power to redistrict more frequently. Indeed, the Census Clause does not mention the states or their power to redistrict, and we *fail to see how it can limit a power it never references*.

App. at 62a (emphasis added).

Both the 18th and 30th Congressional Districts are the by-product of the Voting Rights Act. Both districts are majority-minority districts, and in *Balderas*, both districts were the subject of adventurous line-drawing by the State of Texas and various parties. And finally, both districts were the subject of *Shaw* challenges and their current lines were formed in part to comply with this Court's dictates in *Shaw v. Reno*, 509 U.S. 630 (1993) (*Shaw I*) and *Bush v. Vera*, 517 U.S. 952 (1996).⁶

U.S. Term Limits rejected the default (and/or authority being engrafted by silence) rule, that is, where the Constitution does not speak either expressly or by necessary implication, the Federal government lacks that power and the States enjoy it. See *U.S. Term Limits*, 514 U.S. at 796, n.12; see also *McCullough v. Maryland*, 4 Wheat. 316, 4 L.Ed. 579 (1819); *Oklahoma Tax Comm'n v. Jefferson Lines, Inc.*, 514 U.S. 175 (1995); *Bendix Autolite Corp. v. Midwesco Enterprises, Inc.*, 486 U.S. 888 (1988). The three-judge panel disagreed with

⁶ The State of Texas cannot do indirectly what it cannot do directly. Given the fact the State of Texas was a party to the underlying *Balderas* litigation, the State should be collaterally estopped from attempting to avoid the judgment by undertaking and seeking to implement an unconstitutional and out-of-time redistricting plan. *Baker v. General Motors Corp.*, 522 U.S. 222, 233, n. 5 (1998) ("a valid final adjudication of a claim precludes a second action on that claim or any part of it").

the constitutional construction and analysis provided by this Court in *U.S. Term Limits*. App. at 63a.

The three-judge panel's decision rests upon the Election Clause (concerning times, place and manner of holding elections) (*id.* at App. at 63a). In this context, the panel found:

Fairly viewed, it is Plaintiffs who seek to "add" to the Constitution. They ask us to add an implicit limitation to the Elections Clause that states may prescribe the "times, places and manner" of holding elections only after each decennial census.

Id. at App. at 64a.⁷

The court turns the default rule on its head and practically spins it at the same time by ruling repeated redistricting is permissible as long as Congress fails to pass a specific limitation upon the procedure. Surely, this is not the law and can not be a proper interpretation of the Constitutional limitations addressed in *U.S. Term Limits*.

Appellants herein do not seek to impose such a restrictive limitation and/or magical time period for redistricting. However, in context of a final redistricting plan, silence does not engraft power to political adventurers to reapportion the population at their political whim.

As this Court appropriately stated in *U.S. Term Limits*:

In our view, Amendment 72 is an indirect attempt to accomplish what the Constitution prohibits Arkansas from accomplishing directly. As the plurality opinion in the Arkansas Supreme Court recognized, Amendment 73 is an "effort to dress eligibility to stand for Congress in ballot access clothing," because of the "intent and the

⁷ The *Reynolds* court, in dictum, avoided expressing a view whether more frequent reapportionment would or would not be constitutionally permissible or practically desirable. See *Reynolds v. Sims*, 377 U.S. 533, 584 (1964).

effect of Amendment 73 are to disqualify congressional incumbents from further service.”

U.S. Term Limits, 514 U.S. at 828-29 (citations omitted).

The Constitution should not be so lightly treated. The State of Texas’ attempt at redistricting after the three-judge panel’s final judgment and injunction in *Balderas* was improper and unconstitutional.⁸

II. Whether Shaw districts should be subject to partisan dilution because the most loyal democrats “just happen to be Black.”

The three-judge panel wrote in its initial decision:

We decide only the legality of Plan 1374C, not its wisdom. . . . We know it is rough and tumble politics, and we are ever mindful that the judiciary must call the fouls without participating in the game. We must nonetheless express concerns that in the age of technology this is a very different game.

Session v. Perry, supra at 457; App. at 53a.

The three-judge panel is correct in its assessment that in this age of technology, computers allow map-drawers, demographers and politicians to identify voters and voting trends in order to accomplish a desired goal. After the redistricting process in 2000 and the court drawn plan in *Balderas*, party politics drove the desire to create a Republican districting map. No one disagrees with this assessment. The disagreement exists in how to interpret the stated intent in context of the Voting Rights Act.

⁸ The Texas Attorney General, in his Opinion dated April 23, 2003, addressed the question of the Texas Legislature’s legal rights and responsibilities in connection with congressional redistricting following the 2000 census: “Absent restraints imposed by state law, a state may redraw its congressional districts more often than every ten years.” Op. Tex. Att’y Gen. No. GA-0063 (2003) (citations omitted).

As to the 18th Congressional District, one is forced to ask the question of whether it is permissible for partisan politics to drive the placement of minority voters as long as the percentage of voters remains relatively constant. Appellants would contend that the answer is no, particularly if the population shifts dilute the minority population in a real-world sense.

As related to both the 18th and the 30th Congressional Districts, the demographers identified minority groups' tendencies as related to party politics and use the "party label" to justify the moving of those groups. The three-judge panel is correct that technology presents different considerations that the courts have not faced in the past; the three-judge panel simply ignored the effect of the shifts on the minority population—the essence of the Voting Rights.⁹

Populations Shifts—18th & 30th Congressional District

In the new mid-decade redistricting scheme, the State created a new 9th Congressional District; the district was formed by taking minority population from the 18th Congressional District (a traditional opportunity district) and placing that population in the 9th Congressional District. Appellants do not argue that moving population in and of itself is improper. Appellants do argue, however, that the three-judge panel ignores the fact that sorting voters on the basis of race serves no rational basis (*Henderson v. Perry*, App. at 13a).

The Appellants' expert, Dr. Richard Murray, explained that the population shift will immediately imperil the 18th Congressional District and that the 18th will cease to be an effective African-American opportunity district. The three-judge panel ignored and discounted Dr. Murray's testimony.

⁹ Congresswoman Sheila Jackson Lee and Congresswoman Eddie Bernice Johnson do not argue that partisan politics is not a traditional districting consideration; however, partisan politics should not be used as a cover to blur the concerns of the Voting Rights Act.

However, the evidence shows that the political party in power was conscious of the “race” of the voters and actually used race as a method of achieving its political ends.

When redistricting hearings were scheduled in Houston, the Harris County Republican Party submitted a flyer containing Congresswoman Lee’s picture. The picture accented the Congresswoman’s “Negroid features and hair.” Congresswoman Lee described the flyer as “inappropriate for 2003, but it only reminds my community that we continue to stand against this kind of intimidation and this kind of race-baiting” (Trial Transcript, December 18, 2003 [morning], at 10, lines 17-25; 11, lines 1-25; 12, lines 16; *see* Jackson Plaintiffs Exhibit 128).¹⁰

The three-judge panel cites Dr. Gaddie (the State’s expert) as support for its position that the 18th Congressional District was not imperiled (*supra* at 514, footnote 231 (citing Dr. Gaddie’s report). Dr. Gaddie’s report, however, was contrary to the opinions expressed in his trial. At trial (trial deposition testimony), Dr. Gaddie expressed no opinion as to Dr. Murray’s conclusion, admitted he had not conducted any population analysis and that he did not know whether Dr. Murray’s conclusions were correct or not. In fact, Dr. Gaddie admits that his conclusion that the 18th Congressional District would likely remain an effective opportunity district was based upon the percentage of Democratic voters and nothing else (*i.e.*, party versus race) (*see* Gaddie’s supplemental deposition at 13, lines 11-21; 14, lines 6-20; 16, lines 12-25; 20, lines 7-24 (no disagreement with the importance of looking at how population is registered and how the population is voting); 25, lines 2-12 (no idea as to population pulled out of the 18th Congressional district and placed in the new 9th); 27,

¹⁰ This is not the first time this type of evidence has surfaced in Houston (*see* Trial Transcript, *id.* at 12, lines 13-25; 13, lines 2-25; 18, lines 14-20; *see also* Jackson Plaintiffs’ Exhibit 138).

lines 21-25; 28, lines 1-25 (“I agree with the report (Dr. Murray’s); 29, lines 1-25; 30, lines 1-25 (“I just don’t know”; “I don’t know. . . . “I haven’t replicated the analysis”)).¹¹

In *Shaw v. Hunt*, in addressing a Section 2 analysis, this Court explained:

Our precedent establishes that a plaintiff may allege a § 2 violation in a single-member district if the manipulation of districting lines fragments politically cohesive minority voters among several districts or packs them into one district or a small number of districts, and thereby dilutes the voting strength of members of the minority population.

517 U.S. 899, 914 (1996) (*Shaw II*).

Minority citizens’ voting strength is diluted by moving out high voting minority citizens and replacing them with low voting minority groups. What politics has wrought does not mean the judiciary must call the fouls without participating in the game. The Voting Rights Act compels judicial activity and review.

In the Dallas area, the Hispanic population in the Dallas area is fragmented among several districts by taking the population from the 24th and moving that population to the 30th District. This activity was undertaken in part to dismantle the 24th Congressional District (Trial Transcript, Decem-

¹¹ The same conclusion was rendered by the Democratic Congressional Delegation’s expert (Dr. Alford) who expressed a view that he did not see a problem with the population shift (percentages of minority population remained relatively constant), but admits that he at no time conducted an analysis with respect to the population that was moved out and what population was moved in (Trial Transcript, December 15, 2003 [morning session], testimony of Professor Alford at 139, lines 16-25; 140, lines 20-25; 141, lines 1-25; 142, lines 1-21 (an assumption of non-dilution not based upon any analysis); Trial Transcript, December 15, 2003 [evening session], cross examination of Alford by State at 16, lines 1-5 (admission no analysis performed)).

ber 18, 2003 [evening session], testimony of Representative King at 151, lines 4-19; testimony of Bob Davis at 213, lines 2-11) (State's witness' admissions) and in order to deny the Hispanic citizens an opportunity to elect a candidate of choice (Trial Transcript, December 17, 2003 [evening session], testimony of Congresswoman Eddie Bernice Johnson at 162, lines 2-25; 163, lines 1-18). It then in turn pits African-American and Hispanic voters against each other in the future and moves the population in a manner that dilutes the Hispanic vote (Dr. Murray's trial testimony and report) (Trial Transcript, December 17, 2003 [evening session], at 150, lines 1-25; 151, lines 116).

The Plan submitted by the State is a rehash of the State's attempt in the *Balderas* trial and is submitted under the guise of adding a minority district, but such districting plan either dilutes the minority population and/or creates a circumstance in which the voters are placed in a political apartheid district isolated solely on the basis of ethnicity/race/color (*Shaw* violation).

In the 18th Congressional District, the competing interests do unto the District what their respective interests would find offensive under any factual scenario. The competing Districts dilute the African-American population and create a circumstance that the effective majority/minority District may be imperiled.¹²

¹² The previous *Balderas* proceedings played a significant role in the trial challenging the new plan (Plan 1374C). First, as related to the 18th Congressional District, one of the plan architects (Representative Phil King) readily admitted that the districting lines were the same submitted in the *Balderas* trial by the State of Texas (Trial Transcript, December 18, 2003 [evening session], at 197, lines 10-23). Second, the only African-American Representative that supported redistricting explained that he would not have supported redistricting if the 18th Congressional District was no longer an effective opportunity district for the African-American community (Trial Transcript, December 18, 2003 [evening session], testi-

Of course, politics is politics, but the admission that Plan 1374C is “the most aggressive map” and that the map should have “a real national impact and should assure that the Republicans keep the House” no matter what the national mood can not be divorced from the teachings of Section 2 of the Voting Rights Act (Jim Ellis e-mail, Jackson Plaintiffs Exhibit 129; the e-mail also makes a derisive attack on Congresswoman Lee).¹³ This contemporary evidence should not be ignored.

Congresswoman Sheila Jackson Lee expressed amazement at the hate in the e-mail directed to her, but more importantly focused on the contradiction in the e-mail and disagreed that the 18th was not imperiled (Trial Testimony, December 18, 2003 [Morning Session], at 24, lines 13-25; 25, lines 1-25). This same point was made by Congresswoman Eddie Bernice Johnson who expressed concerns with regard to the 30th:

I’m worried about what happens in the future and how fair will things be for people to feel encouraged about being a part of this government and being a part of having a say-so. I mean, these are legitimate people that are working hard everyday trying to make a living. And,

mony of Ron Wilson at 77, lines 12-24; 99, lines 18-25; 100, lines 1-21). Third, when the map was viewed by Yvonne Davis, an African-American officeholder, she expressed the view that the 30th Congressional District would elect a Hispanic and not an African-American (Trial Transcript [evening session], testimony of Phil King at 197, lines 10-25); however this consideration was overridden by the desire to dismantle the 24th Congressional District (*see generally*, Trial Transcript, December 18, 2003 [evening session], testimony of Bob Davis, one of the State map drawers, at 244, lines 8-25; 245, lines 1-21).

¹³ As in Dallas/Fort Worth and Houston, the same type of minority population shift took place in the Beaumont and Galveston/Texas City area. The 200,000 African-American population between Jefferson and Galveston County was split into three separate Congressional Districts under Plan 1374C (Trial Transcript, December 16, 2003, at 87, lines 2125; 88, lines 1-25; 80, lines 1-25; 90, lines 1-6).

frankly, they're tired of not being able to identify with people in power.

Trial Transcript, December 17, 2003 [Evening Session] at 163, lines 19-25; 165, lines 1-6).

The three-judge panel concluded that the 18th and the 30th Congressional Districts remain effective opportunity districts under 1374C and cites to the Gaddie Report but not Gaddie's admission in his deposition that he did no analysis of the population shifts.¹⁴ Also in dismissing Dr. Murray's testimony, the three-judge panel submitted that Dr. Murray did not provide any projections of the Hispanic citizen voting age population.¹⁵

This Court's decision rested on raw statistical data (percentage before and after and nothing else) and not the effect of the population shifts and the contemporary data that show race was an ever existing consideration when the shift of the

¹⁴ The Jackson expert (John Alford) also admitted that he did no analysis and was simply assuming that the moving of population out of the 18th Congressional to the 25th Congressional would not have any effect (Transcript, December 15, 2003 [Morning Session] at 140, lines 1-25; 141, lines 1-25; 142, lines 1-25; 143, lines 1-25). The record is devoid of any report providing any analysis as to the effect of the populations shifts in the 18th and 30th Congressional District, only Dr. Murray's.

¹⁵ Dr. Murray however explained that the citizenship voting-age population relative to the total population is about "20 percent of Hispanics" (Trial Transcript, December 17, 2003 [evening session], at 106, lines 1-25; 107, lines 1-13). Dr. Murray also explained that with voting age citizenship imputed his analysis would remain the same (*see* discussion with the Court, *id.* at 146, lines 2-25; 147, lines 1-25; 148, lines 1-14).

Dr. Orville Burton, an expert called on behalf of the NAACP and LULAC, explained that Hispanic turnout has generally been lower than African-Americans. Burton explains that citizenship plays a factor as well as when minorities "see there's an opportunity that they actually have a real chance" (Trial Transcript, December 17, 2003 [evening session], at 66, lines 15-25; 67, lines 1-25; 68, lines 1-2). Dr. Burton also provided detailed testimony tailored consistent with the senate factors (*id.* at 20-88).

African American population took place around the State in order to achieve the political ends of more Republican congressional office holders (*supra* at 514, “[t]hese changes are too slight to support the claim that the strength or status of the Congressional District 18 as an effective opportunity district, that has and will reliably elect the African American candidate of choice, is diluted.”). The same type of analysis is conducted with respect to the 30th Congressional District. *Id.* at 515. Even though the states retain broad remedial power to choose where and how to draw remedial districts (*Bush v. Vera*, 517 U.S. at 978 (1996)), this power can not be divorced from the effect of the districts on existing opportunity districts (*Miller v. Johnson*, 515 U.S. 900 at 924 (1995)).

The question of causation is irrelevant to a Section 2 inquiry. This Court in *Thornburg v. Gingles*, 478 U.S. 30 (1986) explained:

The first reason we reject appellants’ argument that racially polarized voting refers to voting patterns that are in some way *caused by race*, rather than to voting patterns that are merely *correlated with the race of the voter*, is that the reasons black and white voters vote differently have no relevance to the central inquiry of § 2. By contrast, the correlation between race of voter and the selection of certain candidates is crucial to that inquiry. Both § 2 itself and the Senate Report make clear that the critical question in a § 2 claim is whether the use of a contested electoral practice or structure results in members of a protected group having less opportunity than other members of the electorate to participate in the political process and to elect representatives of their choice.

Gingles, 478 U.S. at 63 (emphasis in original).

Outside of assumptions of legality of the State’s conduct, the evidence below simply does not support the constitutionality of the partisan driven redistricting that used race in a manner that worked as an insult to the Voting Rights Act.

Dr. Lichtman referred to the use of African American voters as “pawns” in pursuit of a political objective (Trial Transcript, December 11, 2003 [Evening session] at 99, lines 8-13; 101, lines 13-25; 102, lines 1-22). Surely, if it “just so happens” that to achieve the ends necessary that one consider and use race as a factor in achieving the goal in question, this type of political intent can not be justified under the *Shaw* line of cases that are used as “restraint” against other types of adventurous and/or political race conscious line-drawing in order to seek political advantage. Constitutional consistency requires a reinterpretation of the facts in order to be consistent with the Court’s direction set out in *Vieth*.

There is no evidence in this record to support the effect of the population shifts in the 18th and 30th Congressional District with the exception of Dr. Murray’s testimony and analysis. All other experts compared numbers to numbers and assumed that the numbers were okay.

However, the problems in these districts are reflective of how African American and Hispanic voters were used to achieve the partisan political purpose sought by the Republicans.

The State of Texas may well argue that even if the 18th is imperiled, this is made up with the modifications to the 9th (where the population from the 18th was moved to from the old 25th) and the election of Congressman Al Green. Partisan gerrymandering should not be used as a method to eviscerate a currently performing and effective African American opportunity district such as the 18th Congressional District (and ultimately the 30th with population shifts). *Miller v. Johnson*, supra.

III. Whether the equal protection analysis imposes a *Shaw*’s analysis to partisan gerrymandering cases.

In *Cox v. Larios*, 124 S. Ct. 2806 (2004), a case of remarkable similarity to the case herein, this Court affirmed the judgment of the district court and condemned a “most blatant

. . . partisan gerrymandering that does not even pretend to be justified by neutral principles.” In *Cox*, the offending party was the Democrat and not the Republican Party. The Democrats wanted to maximize their numbers and engaged in a districting process that was designed to assure the defeat of the Republican office holders (*id.* at 2807-2808). This Court, although not establishing “one” standard, affirmed the district court’s decision in light of *Vieth* (“[t]he record in this case, like the allegations in *Gomillion* and in *Vieth*, reinforce my conclusion that the ‘unavailability of judicially manageable standards’ cannot justify a refusal to condemn even the most blatant violation of a state legislature’s fundamental duty to govern impartially.”) *Id.* at 2809.

In this case, as in *Cox*, the controlling party paired incumbent office holders,¹⁶ moved those office holders to heavily Republican districts and/or by putting them into districts where less than half of the previous constituents were in the new district¹⁷ (December 11, 2003 [1:00 P.M.] testimony of

¹⁶ The question is raised in *Vieth* as to whether a partisan gerrymandering claim is made district wide or state-wide. The plurality (consisting of Justices Scalia, O’Connor and Thomas and Chief Justice Rehnquist, expressed an unwillingness to consider any such claim on a state-wide basis (*id.* at 1781 & 1785). Justice Stevens and Souter, likewise, would require courts to consider political gerrymandering challenges at the “individual-district level” (*id.* at 1785, 1805, 1806 (Stevens), 1817, 1820 (Souter)). Justice Breyer “would tackle the problem at the statewide level (*id.* at 1788, 1823). Justice Kennedy’s opinion is silent whether the review is state-wide or not. Justice Ginsburg joined Justice Souter’s dissent (*id.* at 1815).

In context of pairing incumbent office holders *see* Lichtman’s testimony and exhibits (Transcript, December 11, 2003, [Evening Session] at 86, lines 11-25; 92, lines 4-15; 160, lines 13-25; 161, lines 1-16).

¹⁷ One-third of Congressman Hall’s previous constituents was removed (*id.* at 162, line 25; 163, lines 1-23); two-thirds of Congressman Edwards’ previous constituents were districted out (*id.*); Congressman’s Sandlin’s district was split into three districts (Transcript, December 12, 2003, at 47, lines 21-25; 48, lines 1-21); Congressman Turner’s district (District 2)

Dr. Lichtman, Transcript at 86, lines 1-6; 87, lines 13-23; 88, lines 1-25; 89, line 1; 90, lines 1-24). Throughout the record, the conduct of the Republican party is referenced as politics as usual, but nothing could be further from the truth; the holding in *Cox v. Larios, id.*, is controlling herein.

Former Lieutenant Governor Ratcliff expressed the view that there was racial gerrymandering with regards to the map (in order to achieve the political end desired) (Transcript, December 15, 2003 [Morning Session] at 16, lines 1-24). The Jackson Plaintiff's expert, John Alford, explained, that "this Texas map . . . is that you really do see what happens when aggressive partisan gerrymandering runs up against the Vot-

was moved into Congressman Joe Barton's district (65% now Republican district; district split six different ways (Transcript, December 12, 2003 (Evening Session) at 54, lines 22-25; 55, lines 1-25) (Turner elected not to run for re-election, *id.* at 63, lines 6-25; 64, lines 1-25; 65, lines 1-3). Congressman Frost described the splitting of his district and his running for reelection as an uphill battle, Transcript, December 12, 2003 [Evening Session] at 79, lines 8-25; 80, lines 1-20). Congressman Green was removed out of his district (Transcript, December 15, 2003 [Evening Session] at 100, lines 18-25; 101, lines 10-25; 102, lines 1-2). In Congressman Doggett's district (District 10), the district was split eight ways (Trial Transcript, December 15, 2003 [Evening Session] at 109, lines 823).

Interestingly, with respect to Congressman Turner, the complaint is the same as that suffered in the 18th Congressional District, high-voting minority districts are replaced with other voters (low-voting) in order to achieve a particular political end (*see* Turner's discussion with Judge Rosenthal at *id.* at 70, lines 24-25; 71, lines 1-25; 72, lines 113).

Ron Kirk explained that the procedure of taking high-voting African American boxes out of an effective district and replacing the boxes with low-voting African-American boxes has a profound effect on election results. Kirk used the new 25 as an example (formerly district 10) (*id.* at 32, lines 5-25; 33, lines 1-25; 34, lines 1-7). *See also* testimony of State Senator Rodney Ellis with respect to the effect of moving the African American and Hispanic population in context of the state intent of maximizing the Republican numbers (Trial Transcript, December 15, 2003 [Evening Session] at 122, lines 2-25; 123, line 1).

ing Rights Act” (Transcript, December 15, 2003 [Morning Session] at 50, lines 11-25; 51, lines 1-15). Alford rightly predicted that the partisan drawing of the map was likely to produce a 22-seat Republican, 10-seat Democratic members (“seven Democratic members are either immediately or fairly quickly going to be gone”) (*id.* at 134, lines 11-23; 135, lines 1-25 (“most aggressive map”; 136, lines 1-24 (“producing outcomes not the wishes of the voters”).

The election results actually represented a 21-11 advantage in the State Congressional delegation. Sandlin (District 1), Lampson (District 2), Stenholm (District 19), Frost (District 32) were all incumbents and lost with the new lines; Meyer (District 6—Turner’s old district), the Democratic nominee in Congressman Turner’s old district lost. Congressman Hall switched parties and ran as a Republican and prevailed. Congresswomen Jackson Lee and Eddie Bernice Johnson had no Republican oppositions in their districts and were re-elected. However, it should be noted that Dr. Murray’s analysis was based upon performance in the Democratic primary and any such imperiling of, particularly, the 18th Congressional District as a African American opportunity district will not be seen until the next election cycle (*see* election results <http://www.cnn.com/ELECTION/2004/pages/results/states/TX/>).

Appellants, minority congressional officeholders, contend that it is virtually impossible to view the partisan gerrymandering claim in this case on a district-wide basis because the stated intent of the map-drawers was to affect the congressional districts on a state-wide basis. Jim Ellis’ e-mail now has meaning:

The maps are now official. I have studied them and this is the most aggressive map I have ever seen. This has a real national impact that should assure that Republicans keep the House **no matter the national mood**.

(Jackson Plaintiff's Exhibit 129, emphasis added). In context of the converse of the election results, no Republican lost his/her seat. Ellis' memorandum was astutely brilliant and/or simply the by-product of what everyone saw and understood when the map was drawn and the African American and Hispanic populations were moved and/or manipulated. Ellis writes with regards to moving the African American population out of Fort Worth,

[t]his is the D's best legal challenge as inner city Ft. Worth will now be outnumbered in a Republican suburban district. However the creation of a new [A]frican [A]merican seat in Houston so that a new map should pass the challenge.¹⁸

Ellis also understood the importance of moving high voting minority citizens and replacing those numbers with low voting minority citizens when he writes with respect to District 29, "[t]his is still a Hispanic seat that gets even more Hispanic in Houston. I expect Gene Green to keep it but watch for the primary challenge." *Id.*

In *Vieth v. Jubelirer*, *id.* at 1793, Justice Kennedy explained "[t]hat courts can grant relief in districting cases where race is involved does not answer our need for fairness principles here. Those controversies implicate a different inquiry. They involve sorting permissible classifications in the redistricting context from impermissible ones. Race is an impermissible classification." The evidence in the record reflects pitting incumbent Democrats against incumbent Republicans in Republican Districts, shifting the incumbent Democrats population base out of his/her district and splitting that among several districts, taking the minority populations and dissecting that population and pitting them against high voting Republican whites (Ellis's words "the old Army seat

¹⁸ The comments related to District 24; similar comments with respect to District 26).

takes on 150,000 inner city Fort Worth residents but is paired with 450,000 fervent republicans in Denton County, Lewisville, Denton and other VERY republican areas”; Ellis is kind enough to reference the inner city residence not on a racial basis but other evidence makes clear how race is intermingled with the factual underpinnings in this case).¹⁹

Justice Kennedy also rejected the plurality’s willingness to conclude that there was no judicially discernible and manageable standard in partisan gerrymandering cases and held that the Fourteenth Amendment standard governs. *Vieth v. Jubelirer, supra* at 1792-1973. Race is clearly impermissible as a classification but presented is a “more complicated question when the inquiry is whether a generally permissible classification has been used for an impermissible purpose.” *Id.* at 1798.

The overt admission that the intent was to create a map that had no relationship with the mood of the electorate reflects that discriminatory effect Justice Stevens addressed in his dissenting opinion in *Vieth, id.* at 1803. Justice Stevens explains:

In the line-drawing process, racial, religious, ethnic and economic gerrymanders are all species of political gerrymanders. *Id.* at 88, 100 S.Ct. 1490. Thus, the critical issue in both racial and political gerrymandering cases is the same: whether a single non-neutral criterion controlled the districting process in such an extent that the Constitution was offended.²⁰

¹⁹ See also Jackson Plaintiff’s Exhibit 138 (race baiting mail out in City of Houston elections featuring Congresswoman Lee’s picture) (testimony at Trial Transcript, December 18, 2003 [Morning Session] at 13, lines 12-25; 18, lines 1-20).

²⁰ As previously stated, it is inconsistent to apply *Shaw* in race based redistricting but ignore the same in political gerrymandering cases in that the issue is the same fundamental privilege of voting. Justice Stevens explained that “I would give the *Shaw* cases *stare decisis* effect in the political gerrymandering context.” *Id.* at 1805, fn 16.

Justice Scalia chides the dissent's argument that a standard can be adequately established and argues that political affiliation is not an immutable characteristic, but that it may shift from one election to the next. *Id.* at 1782. However, it should be noted that a given election should not be the gauge, but the question whether one's constitutional right to vote is actually meaningful or merely, just that, a vote.

This is a case where a court-ordered districting map was in place. Even in that context, the State decided to engage in mid-decade redistricting in order to effectuate a known and expressed intent (elect more Republicans). The State can not cite that it was a desire of the people; those citizens who appeared around the State overwhelmingly opposed the notion of redistricting. The editorial pages of the newspapers state-wide opposed the plan. In addition, the Republicans in the Senate determined that to afford passage would require the abandonment of the 2/3 blocker rule.

If *Shaw* is to be applied, the question is whether the legislature allowed partisan considerations to dominate and control the lines drawn, forsaking all neutral principles. *Id.* at 1812. The three-judge panel reaffirmed its rejection of any *Shaw* analysis to address the partisan issue; however, rejection is inconsistent with any proper equal protection analysis (see *Henderson v. Perry*, App. at 38a).²¹

Shaw clearly will govern racial minorities and/or has been used as a method to pull in the reigns when minorities attempted to enhance the number of minority office holders. However, *Shaw* will not protect that same protective class if

²¹ The three-judge panel wrote in Session the following: “[t]hroughout this case we have borne witness to the powerful, conflicting forces nurtured by *Bandemer*'s holding that the judiciary is to address “excessive” partisan line-drawing, while leaving the issue virtually unenforceable.” *Id.* at 474; App. at 85a. This position is an unfortunate one for those who may be minorities attempting to participate in the political process.

the manipulation takes place in context of “they happen to be Democrats”.²²

Surely, African Americans may very well vote Republican again, but however, the rules should not be based upon party label but based upon a standard that protects against partisan line drawing that forsakes all neutral considerations. The three judge panel explained that “[d]rawing upon the Voting Rights jurisprudence to give *Bandemer* teeth may be the worst of choices.” *Id.* at 475; App. at 86a.

Congresswoman Sheila Jackson Lee and Congresswoman Eddie Bernice Johnson submit that Voting jurisprudence is relevant in developing a standard particularly in a mixed-motive case (race commingled with the partisan issue). Also from an equal protection standpoint, it is nonsensical to evolve a different standard for the majority (read as race and party) but a different standard for the minority (read in context of *Shaw*).

CONCLUSION

For the reasons set forth above, the Court should note probable jurisdiction.

²² Both the 18th and 30th Congressional Districts have been subjected to Shaw analysis in the Voting Rights context when race was in an attempt to empower the minority population (*Bush v. Vera*, 517 U.S. 952 (1996)). In one sense the districting process, even in that context, partisan. The voters affected and cobbled together happened to be Black, who happen to be predominately democratic. This Court put constitutional restraints on any such argument; constitutional consistency requires the same type of analysis when race is used and manipulated in the districting process to benefit a party, the Shaw analysis should encompass any breach and partisan gerrymandering should be so limited.

Respectfully submitted,

ANTHONY P. GRIFFIN
Counsel of Record

A GRIFFIN LAWYERS
1115 Moody
Galveston, Texas 77550
(409) 763-0386

Counsel for Appellants
Congresswoman Sheila Jackson
Lee and Congresswoman
Eddie Bernice Johnson

BLANK PAGE



APPENDICES

BLANK PAGE

APPENDIX A

IN THE UNITED STATES DISTRICT COURT
FOR THE EASTERN DISTRICT OF TEXAS
MARSHALL DIVISION

CIVIL ACTION NO. 2:03-CV-354
Consolidated

FRENCHIE HENDERSON, ET AL.

v.

RICK PERRY, ET AL.

Before HIGGINBOTHAM, *Circuit Judge*, and WARD and
ROSENTHAL, *District Judges*

PATRICK E. HIGGINBOTHAM, *Circuit Judge*:

We are asked to examine again, in light of the Supreme Court's decision in *Vieth v. Jubelirer*,¹ the claims that the redistricting plan for the election of the thirty-two members of Congress from Texas, adopted by the Texas legislature in 2003, is unconstitutionally tainted by excessive partisan purpose. Ultimately, we will adhere to our earlier judgment that there is no basis for us to declare the plan invalid.

We conclude that claims of excessive partisanship before us suffer from a lack of any measure of substantive fairness. The claims accept that some partisan motivation is inevitably present in the political enterprise of redistricting, but urge that at some point it can become unconstitutional, presumably a denial of equal protection. No party before us states with clarity the precise constitutional deficit. Although the lead

¹ 541 U. S. 267 (2004).

plaintiffs invoke the structure of equal protection analysis, they identify no suspect criterion or impinged fundamental interest in insisting that if the state acts with the “sole” purpose of partisan advantage in drawing legislative districts, regardless of its effects, the state must offer a “compelling explanation” for its effort. The conduct that plaintiffs condemn is offered only in unstructured form; their condemnation of practices such as targeting incumbent members and ignoring “communities of interest” and other “traditional” principles of redistricting comes untethered to constitutional texts.

The most frequently invoked image of the evil resulting from excessive partisanship in drawing congressional districts is the non-competitive district, a product of a member choosing his constituents. We are asked to recognize this as anti-democratic and implored to find a means to curb it. The vision of the House of Representatives controlled by members who do not face serious opposition to reelection is urged as a stain upon its historical image as an institution embracing the teaching of Cincinnatus. The argument ignores a historical fact; the Texas delegation has enjoyed non-competitive districts for at least the past four and one-half decades, long before there were two political parties with any strength in the state. The emergence of Texas as a two-party state has not altered this reality, although it has given rise to forces that have caused the Texas delegation now to approximate the relative statewide voting strength of the two parties. As we will explain, there is little to suggest that taking up the tools plaintiffs offer in attacking the 2003 Texas plan will in fact remedy this awkward reality.

After addressing the claims of excessive partisanship, we will turn to a narrower and seemingly more plausible contention that does not attempt to measure how much partisanship in redistricting is constitutionally excessive, but instead uses the requirement of one-person, one-vote as a tool to limit how often redistricting can occur. This contention aims only at

“voluntary” mid-decade redistricting that occurs when a legislature replaces a valid existing plan put into place after the last census; it does not attempt to set a standard for direct judicial supervision over partisan influence in redistricting, but instead proposes a rule that is intended to prevent the specific type of redistricting that occurred in Texas in 2003. The argument is that a legislature seeking to displace a valid extant plan may not rely on decennial census figures to meet the stringent demands of one-person, one-vote, but must instead prove that its proposed plan distributes population in an equipopulous manner by use of actual current figures. While its relative simplicity is seductive and avoids the need to measure how much partisanship is constitutionally excessive, we are not persuaded that it is appropriate for this court to endorse this application of the one-person, one-vote requirement as a means to the end of limiting political influences on redistricting.

I

The history of this case and of the efforts of the Texas legislature to draw lines for its thirty-two congressional districts is set out in our previous opinion, and we will not repeat it here.² While the appeal from our judgment upholding the plan adopted by the Texas legislature was pending before it, the Supreme Court decided *Vieth v. Jubelirer*. In *Vieth*, the Court affirmed the decision of a three-judge court rejecting claims by three registered Democrats who vote in Pennsylvania that a redistricting plan for congressional districts adopted by the Pennsylvania legislature should be set aside because it constituted an impermissible political gerrymander, in violation of Article I and the Equal Protection clause of the Fourteenth Amendment. Their complaint, in addition to other claims, alleged that the districts were “meandering and irregular” and “ignored all traditional redistricting criteria . . .

² See *Session v Perry*, 298 F. Supp. 2d 451 (E.D. Tex. 2004).

solely for the sake of partisan advantage.”³ The three-judge court granted defendants’ Rule 12 motion to dismiss for failure to state a claim, and the Supreme Court affirmed.

Shortly thereafter, in *Cox V. Larios*,⁴ the Court summarily affirmed the judgment of a three-judge court that had rejected a redistricting plan of the Georgia legislature as failing to conform to the principle of one-person, one-vote. The district court held that because the legislature sought to give advantage to certain regions of the state and to certain incumbents in an effort to help Democrats and hurt Republicans, Georgia was not entitled to the 10% deviation toleration normally permitted when a state is drawing lines for its legislature.⁵

Then, after the summer recess, the Court remanded the present case “for further consideration in light of *Vieth*,”⁶ making no reference to its decision in *Larios*. Responsive to the remand order, we received briefs and heard oral argument from all parties and amici.

Although in our prior opinion we turned back many attacks upon the legislative plan for electing members of the Texas congressional delegation, we read the remand order to be a directive to reexamine only our rejection of the claim that the Texas plan is an illegal political gerrymander. This mandate does not include consideration of other attacks, with the possible exception of the claim that the Texas plan failed to abide the command of one-person, one-vote. Variations of this one-person, one-vote claim have been in the case from its inception, but came to the fore only in the arguments follow-

³ *Id.* at 272–73 (internal quotation marks and brackets omitted).

⁴ 124 S. Ct. 2806 (2004).

⁵ *Larios v. Cox*, 300 F. Supp. 2d 1320 (N.D. Ga.) (three-judge panel), *summarily aff’d*, 124 S. Ct. 2806 (2004).

⁶ *Jackson v. Perry*, 125 S. Ct. 351 (mem.) (Oct. 18, 2004).

ing the remand to this court. The Court made no mention of one-person, one-vote in its remand order, nor was it at issue in *Vieth*. However, this issue was present in the Court's examination of Georgia's plan in *Larios* in a way arguably related to the present case. Any examination of compliance with one-person, one-vote thus faces the threshold hurdle of whether the claim is within the mandate of the remand. We will treat this question in due course.

II

The light offered by *Vieth* is dim, and the search for a core holding is elusive. This observation is not a criticism, but a recognition that *Vieth* reflects the long and twisting historical narrative of political gerrymanders in the United States.

The most recent chapter in this history of partisan influence upon the drawing of legislative districts involves the federal judiciary's effort to play the role it claimed for itself in *Davis v. Bandemer*.⁷ Judicial reluctance to surrender this role is understandable. The move to the one-person, one-vote principle in *Reynolds v. Sims*⁸ both answered some of the critics of *Baker v. Carr*⁹ and fulfilled the predictions of others who warned against entering the political thicket.¹⁰ While hardly analogous to the quest for standards for reining in partisan gerrymanders, the relatively quick two-year process culminating in *Reynolds* encourages those reluctant to concede the futility of finding an effective standard for *Bandemer*. And as we will suggest, we have yet to calculate the full costs of

⁷ 478 U.S. 109 (1986) (finding political gerrymandering claims justiciable).

⁸ 377 U.S. 533 (1964) (applying one-person, one-vote principle to malapportionment claims).

⁹ 369 U.S. 186 (1962) (finding malapportionment claims justiciable).

¹⁰ See, e.g., *Colegrove v. Green*, 328 U.S. 549, 556 (1946) (opinion of Frankfurter, J.).

achieving the clear and easily administered standard of *Reynolds*.

In addition, there is hesitation to concede that any solutions must come from legislatures and other political players whose critics say lack the ability to restrain themselves. This fear is fueled by the advent of computer-driven redistricting, which has taken this hoary practice to a new level.¹¹ There is wariness of lines that fall precisely where the draftsmen intend—an absence of randomness or sufficient extraneous forces that the draftsmen must accept. At bottom it is a concern that the power to draw lines is inadequately checked, an implicit accusation that the political process is inadequate to the task. There is also the reality that many members of

¹¹ See *Vieth*, 541 U.S. at 345–46 (Souter, J., dissenting), citing Samuel Issacharoff, *Gerrymandering and Political Cartels*, 116 Harv. L. Rev. 593, 624 (2002) (“[I]ncumbent entrenchment has gotten worse as the computer technology for more exquisite gerrymandering has improved and political parties have ever more brazenly pursued incumbent protection.”); Pamela S. Karlan, *The Fire Next Time: Reapportionment After the 2000 Census*, 50 SIAM. L. REV. 731, 736 (1998) (“Finer-grained census data, better predictive methods, and more powerful computers allow for increasingly sophisticated equipopulous gerrymanders.”); Richard H. Pildes, *Principled Limitations on Racial and Partisan Restricting*, 106 YALE L.J., 2505, 2553–54 (1997) (“Recent cases now document in microscopic detail the astonishing precision with which redistricters can carve up individual precincts and distribute them between districts with confidence concerning the racial and partisan consequences.”).

Even before the computer enhanced the ability to draw precise lines, the politicians were hardly without their own devices. At the same time, these perceived legislative line-drawing failures are distant from the state legislature’s six-decade gridlock that the Court faced in *Baker v. Carr*. See 369 U.S. at 187–95 (Tennessee General Assembly had not been reapportioned since 1901, despite the Tennessee Constitution’s decennial requirement); see also *Reynolds*, 377 U.S. at 583 (same, in Alabama).

the House of Representatives enjoy a more secure tenure than members of the Senate for the simple reason that Senators run statewide, while their colleagues in the House may run in districts crafted to their advantage.¹² Answers to such questions do not come easily.

The Founders were no strangers to the self-interest afflicting legislators charged with drawing the lines for their own seats. Nor were they blind to the need to locate the power to curb potential abuses. With Article I, Section 4, they gave to the legislatures of each state authority to prescribe the times, places and manner of holding elections for Senators and Representatives.¹³ The Founders also insisted upon a superintending of the exercise of this power granted to the states. They gave that assignment to Congress by granting it the power to “make or alter” such regulations.¹⁴ Congress has exercised this power from time to time, as Justice Scalia recounted in his opinion in *Vieth*.¹⁵ While not directly speak-

¹² One commentator has noted:

For the most part, redistricting appears to be done by barons dividing up fiefdoms, not by democratically accountable representatives . . . The gerrymandered House contrasts with elections the same day for nongerrymandered Senate seats and governorships. About half of all gubernatorial and U.S. Senate elections were competitive in 2002, compared with fewer than 10% of House elections.

Richard H. Pildes, *The Supreme Court 2003 Term—Foreward: The Constitutionalization of Democratic Politics*, 118 HARV. L. REV. 28, 63–64 (2004) (footnotes omitted).

¹³ U.S. CONST. art. I, § 4 (“The Times, Places and Manner of holding Elections for Senators and Representatives, shall be prescribed in each State by the Legislature thereof; but the Congress may at any time by Law make or alter such Regulations, except as to the Places of chusing Senators.”).

¹⁴ *Id.*

¹⁵ 541 U.S. at 275–77 (plurality opinion).

ing to the difficulties of gerrymandered state legislatures, this explicit placement in the Congress of the power to supervise the authority granted to states, coupled with the difficulty faced by judges of divining rules or standards adequate to distinguish a judicial decision resolving issues of partisanship in redistricting from a legislative act, has to date left the courts in the indefensible position of undertaking a task they cannot perform.

In upholding the Texas plan for congressional districts, we followed an unbroken line of cases declining to strike down a redistricting plan as an illegal partisan gerrymander.¹⁶ We left any change in direction to the Supreme Court, making only brief observations about our own years of work in this case and in drafting plans with the feared computers.¹⁷ We observed that the Court could make an honest case of *Bandemer* by either setting a standard or concluding that the issue was not justiciable. We expressed deep reservations over any approach that would dilute the critical Voting Rights Act by deploying it in name only or by borrowed concepts. We were and remain wary of employing metrics to determine

¹⁶ See, e.g., *O’Lear v. Miller*, 222 F. Supp. 2d 850, 859 (E.D. Mich.) (three-judge panel), summarily aff’d, 537 U.S. 997 (2002); *Marylanders for Fair Representation, Inc. v. Schaefer*, 849 F Supp. 1022, 1043 (D. Md. 1994) (three-judge panel); *Terrazas v. Slagle*, 821 F. Supp. 1162, 1172–75 (W.D. Tex. 1993) (three-judge panel); *Pope v. Blue*, 809 F. Supp. 392, 397 (W.D.N.C.) (three-judge panel), summarily aff’d, 506 U.S. 801 (1992); Ill. *Legislative Redistricting Comm’n v. La Paine*, 782 F. Supp. 1272, 1275–76 (N.D. Ill. 1992); *Badham v. March Fong Eu*, 694 F. Supp. 664, 671 (N.D. Cal. 1988) (three-judge panel), summarily aff’d, 488 U.S. 1024 (1989); see also *Vieth*, 541 U.S. at 280 n. 6 (collecting cases); Samuel Issacharoff & Pamela S Karlan, *Where to Draw the Line?: Judicial Review of Political Gerrymanders*, 153 U. PA. L. REV. 541, 543 (2004) (“In the ensuing eighteen years [since *Bandemer*], not a single challenge to a congressional or state legislative reapportionment managed to satisfy this standard.”).

¹⁷ *Session*, 298 F. Supp. 2d at 457, 474–75.

how much is too much partisan motive or effect in redistricting, convinced that such an approach could not move the Court from its stasis under *Bandemer*. We need not further recount these observations.

In *Vieth*, the four Justices in the plurality voted to end the search for a workable standard, concluding that the legality of partisan gerrymanders is not justiciable and should be left to the political arena.¹⁸ Four dissenting Justices offered various possibilities for a standard that might serve a judicial role.¹⁹ Justice Kennedy cast the pivotal fifth vote to affirm the dismissal of the partisan gerrymandering claim.²⁰ Although Justice Kennedy found each of the standards offered in the dissents deficient, he declined to abandon the search for a standard and, presumably, provided the fifth vote necessary to remand the present case.

Upon our reading of *Vieth*, then, our mandate requires us to look at this record again, with the message that the Court is unpersuaded by contentions that it can never properly locate a standard adequate to a judicial role in policing partisan gerrymanders, but that the standards the plurality rejected in *Vieth* were inadequate to that task. In their arguments on remand, the plaintiffs have offered various approaches for adjudicating claims of partisan gerrymandering. While the State's contention that most, if not all, of these arguments have been rejected by a majority of the Court is strong, we decline to stop there, given the unusual fracture of the Court in *Vieth*. We can only fairly read the remand to suggest that the Justice providing the fifth vote sees the possibility of a workable standard emerging from this case, the rejected

¹⁸ 541 U.S. at 305–06 (plurality opinion).

¹⁹ *Id.* at 317–41 (Stevens, J., dissenting); *id.* at 343–55 (Souter, J., joined by Ginsburg, J., dissenting); *id.* at 355–68 (Breyer, J., dissenting).

²⁰ *Id.* at 305–17 (Kennedy, J., concurring).

allegations of the complaint in *Vieth* aside. We turn then to the various solutions offered on remand.

III

We first address the argument of the Jackson Plaintiffs²¹ that the current redistricting map is unconstitutional because it was driven solely by a partisan agenda. Before reaching the merits of this claim, however, we find it illuminating briefly to recount some of the events leading up to the passage of the redistricting plan now under attack.

A

The history of electoral politics in Texas during the latter half of the twentieth century can be described as the story of the dominance, decline, and eventual eclipse of the Democratic Party as the state's majority party. From Reconstruction until approximately the beginning of the 1960's, the Democratic Party dominated the political landscape in Texas.²² In 1961, John Tower became the first Republican Senator elected from Texas since 1875.²³ Throughout the 1960's, and for much of the 1970's, Republican voting strength on a statewide basis hovered near 35%.²⁴ During this time,

²¹ Our reference to "Jackson Plaintiffs" includes the following: all plaintiffs included in the Amended Complaint filed on November 7, 2003, on behalf of the existing Jackson, Mayfield, and Manley plaintiffs; additional plaintiffs included there for the first time; and the Democratic Congressional Intervenors.

²² See Mike Kingston, *John Tower: The GOP's Godfather*, in TEXAS ALMANAC 1992-1993 (1991), at 438 ("For most of the 20th century, Republicans were more a party of patronage than a legitimate political force in Texas. The action was within the ranks of [the] Democratic party where conservatives battled liberals, and the Democratic nomination was tantamount to election.").

²³ *Id.*

²⁴ See Appendix.

Republicans never held more than four congressional seats at one time.²⁵

In 1978, William Clements, Jr., was elected Governor of Texas, becoming the first Republican to hold that office since 1874.²⁶ In the 1978 election, Democrats won twenty out of twenty-four congressional seats and captured 56% of the vote in statewide races, while Republicans' statewide strength stood at 43%.²⁷ Republican strength grew throughout the 1980's such that by 1990, the Republican Party had nearly achieved parity with the Democratic Party, garnering 47% of the statewide vote compared to the 51% for the Democrats.²⁸ Nonetheless, Democrats still held the lion's share of congressional seats, with nineteen compared to the Republican's eight.

No doubt aware of the growing strength of the Republican Party, the Texas legislature, controlled by Democrats, enacted a a redistricting plan in 1991.²⁹ Under this plan, Democrats won twenty-one congressional seats in the 1992 election compared to nine won by the Republicans, even though the "tipping-point" had been reached with the Democratic and Republican parties capturing an equal share of the vote in statewide races.³⁰

Throughout the 1990's, Republican strength continued to grow, while the Texas congressional delegation remained firmly in the hands of Democrats. By the end of the decade,

²⁵ See Mike Kingston, *Republican Party in Texas*, in TEXAS ALMANAC 1982-1983 (1981), at 490.

²⁶ See Mike Kingston, *Politics and Elections*, in TEXAS ALMANAC 1982-1983 (1981), at 491.

²⁷ See Appendix.

²⁸ *Id.*

²⁹ See *infra* note 48.

³⁰ See Appendix.

Republicans were consistently winning every statewide race on the ballot, including the offices of governor, lieutenant governor, attorney general, and seats on both the Supreme Court and Court of Criminal Appeals.³¹ Yet with the 1991 Democratic Party gerrymander still in place, Democrats captured seventeen congressional seats to the Republicans' thirteen in the 2000 election, despite Republicans garnering 59% of the vote in statewide elections to the Democrats' 40%.³²

Following the 2000 census, the Texas legislature was unable to pass new lines for the Texas congressional delegation, and the task eventually fell to this court.³³ For reasons that we will discuss, the plan produced by this court perpetuated much of the 1991 Democratic Party gerrymander. In the 2002 elections, the number of congressional seats held by Democrats remained unchanged, with Republicans gaining the two seats added by the census. In 2003, the Texas legislature, now controlled by Republicans, passed the redistricting plan that we upheld in *Session* and now review again in light of *Vieth*. Under this plan, Republicans captured twenty-one congressional seats in the 2004 election compared to eleven for the Democrats.³⁴ In this election, Republicans carried 58% of the vote in statewide races compared to 41% for Democrats.³⁵ It is against this backdrop that we now consider the Jackson Plaintiffs' arguments on remand.

³¹ See Office of the Secretary of State, 1992–2005 Election History, at <http://elections.sos.state.tx.us/elchist.exe> (last visited Apr. 1, 2005).

³² *Id.*

³³ See *Balderas v. Texas*, No. 6:01-CV-158, slip op. (E.D. TEX Nov. 14, 2001), *summarily aff'd*, 536 U.S. 919 (2002).

³⁴ See Appendix.

³⁵ *Id.* By way of comparison, when the statewide voting strength was roughly reversed in 1982, Democrats took twenty-two congressional seats to the Republicans' five. *Id.*

The Jackson Plaintiffs urge that we “distill from the *Vieth* opinions the principle that a decision to revise a districting map, along with particular features of the map, become unconstitutional when the evidence makes clear that the legislature was driven solely by a partisan agenda.” Invoking equal protection analysis, the Jackson Plaintiffs contend that sorting voters for the sole purpose of gaining partisan advantage can serve no rational or legitimate purpose. This approach focuses on voluntary legislative redistricting—“voluntary” in the sense that it sets out to replace a valid extant plan. By definition, this approach would tolerate efforts to gain partisan advantage when the legislature is compelled to redistrict because the extant plan is invalid, such as when new decennial census figures require redistricting to comply with one-person, one-vote or to accommodate changes in the numbers of legislative members. This is so because efforts to gain partisan advantage in involuntary redistricting do not constitute the sole reason for the undertaking. Rather, the Jackson Plaintiffs’ approach takes aim at mid-decade (or “mid-cycle”) efforts to replace a valid extant plan, drawing on the observation in *Session* that structural or process-based constraints may have more purchase because they avoid the difficulties attending efforts to gauge how much is too much partisan motive or gain.

In support of their argument, the Jackson Plaintiffs point to Justice Kennedy’s opinion in *Vieth*, in which he observes that a “determination that a gerrymander violates the law rests on something more than the conclusion that political classifications were applied. It must rest instead on a conclusion that the classifications, though generally permissible, were applied in an invidious manner or in a way unrelated to any legitimate legislative objective.”³⁶ Justice Kennedy, the argu-

³⁶ 541 U.S. at 307 (Kennedy, J., concurring).

ment continues, pointed to the Court's denial in *Baker v. Carr* that it needed to "enter upon policy determinations for which judicially manageable standards are lacking . . . if on the particular facts . . . a discrimination reflects no policy, but simply arbitrary and capricious action."³⁷ It is suggested that redistricting for purely partisan purposes is an example of such arbitrary and capricious action. It is further suggested that this "sole reason" approach by its own terms would not apply in *Vieth* because the Pennsylvania legislature had to redistrict for multiple reasons, including the legal requirement of redrawing the lines after the 2000 decennial census in ways that created equipopulous districts based on that census, as well as satisfying the Voting Rights Act and accounting for "traditional" districting criteria, such as incumbent protection and minimizing split precincts.

Finally, the Jackson Plaintiffs parse the opinions of the four dissenting Justices, noting that all sought to locate a principle that would identify plans lacking a rational basis. The Jackson Plaintiffs urge that condemning efforts undertaken solely to gain partisan advantage is such a principle. They add as a final implementing principle the proposition that when a legislature controlled by a single party replaces a legal redistricting plan in the middle of the decade, the effort should be presumptively unconstitutional. They conclude that this presumption could be overcome only by a "compelling explanation."³⁸

³⁷ *Id.* at 310 (Kennedy, J., concurring) (quoting *Baker*, 369 U.S. at 226) (internal quotation marks omitted).

³⁸ This ignores, as it must, the reality that even with an overarching objective of feathering the party nest, the various cuts and turns of a redistricting plan with its reverberating impacts are infused with myriad mixtures of local politics and accommodation, inevitably producing lines drawn for a variety of reasons and objectives, often inconsistent with the overall objectives of partisan gains.

In response, the State urges that *Vieth* “squarely rejected the notion that ‘sole,’ ‘predominant,’ or ‘only’ partisan intent suffices to state a claim.” In *Vieth*, the Court found insufficient allegations that the Pennsylvania districts “ignore[ed] all traditional redistricting criteria, including the preservation of local government boundaries, solely for the sake of partisan advantage.”³⁹ The Court noted that the plaintiffs had alleged that when the Pennsylvania legislature turned to redistricting after the 2000 census, “the Republican Party controlled a majority of both state Houses and held the Governor’s office. Prominent national figures in the Republican Party pressured the General Assembly to adopt a partisan redistricting plan as a punitive measure against Democrats for having enacted pro-Democrat redistricting plans elsewhere.”⁴⁰ The Court in *Vieth* had before it allegations that the Pennsylvania map was drawn “solely” and “exclusively” for political ends by a single-party-controlled legislature. These allegations were insufficient to overcome the motion to dismiss the political gerrymandering claim. Justice Stevens argued for a test based on such factors.⁴¹ The State points out that the contention by the Jackson Plaintiffs mirrors the dissent of Justice Stevens, or is at least functionally identical to it, and that Justice Kennedy expressly rejected the “standards proposed . . . by our dissenting colleagues.”⁴²

We are persuaded that the Jackson Plaintiffs offer a standard for measuring an excessively partisan redistricting plan that is functionally equivalent to the standard offered in Justice Stevens’s dissent, a view rejected by five Justices. This similarity aside, the Jackson Plaintiffs’ equal protection analysis, assertedly a structural approach, fails on its merits.

³⁹ 541 U.S. at 272–73 (plurality opinion).

⁴⁰ *Id.* at 272 (plurality opinion).

⁴¹ *Id.* at 317–19 (Stevens, J., dissenting).

⁴² *Id.* at 305 (Kennedy, J., concurring).

Specifically, they are unable to locate a substantive right or suspect criterion to trigger strict scrutiny. Rather, they claim to rely upon the most deferential standard of review under the Equal Protection Clause, the absence of rationality.⁴³ Even more, they would alter rationality review to insist that justification for the plan require proof that a legislature that voluntarily engages in redistricting have purposes other than partisan advantage by offering a “compelling explanation.” That is, of course, not rationality review.

The fact that the Texas legislature’s redistricting plan replaced the court-drawn plan put into place after the 2000 census does not make the legislative plan invalid in light of *Vieth* because it was “solely” motivated by political motivation. As noted, the *Vieth* plurality rejected a “sole” motivation test as a basis for measuring when partisan influences on redistricting are impermissibly excessive. Although *Vieth* did not involve mid-cycle redistricting to replace an existing plan, there is no constitutional or statutory prohibition on mid-decade redistricting, as we explained in our earlier opinion rejecting plaintiffs’ contention that Texas lacked the authority to draw new district lines to replace the court-drawn map put into place after the last census. In that opinion, we noted that “innumerable decisions have either assumed that a state legislature may draw new lines mid-decade or have invited a state to do so after the court has

⁴³ See, e.g., *Williamson v. Lee Optical of Okla.*, 348 U.S. 483 (1955); cf. *Lawrence v. Texas*, 539 U.S. 558, 580 (2003) (O’Connor, J., concurring) (“When a law exhibits such a desire to harm a politically unpopular group, we have applied a more searching form of rational basis review to strike down such laws under the Equal Protection Clause.”).

drawn a map in a remedial role.”⁴⁴ For example, in *Wise v. Lipscomb* the Supreme Court observed:

Legislative bodies should not leave their reapportionment tasks to the federal courts; but when those with legislative responsibilities do not respond, or the imminence of a state election makes it impractical for them to do so, it becomes the “unwelcome obligation” of the federal court to devise and impose a reapportionment plan pending later legislative action.⁴⁵

We also pointed to the practical solutions that Congress has available to prevent or limit such mid-cycle redistricting.⁴⁶

As those on whose shoulders we stand, we suffer no illusion of commission or ability to cleanse the air of partisan politics and self-interest, or to otherwise make angels of men. . Rather, we accept the common-sense understanding that any voluntary redistricting would not have been undertaken unless a majority of the legislature thought it would advance their interests. That is, the self-interest of members of the legislative body will inevitably be a “but-for” cause of voluntary redistricting, the only activity the Jackson Plaintiffs would now condemn. This condemnation is driven by the assumption that the self-interest of members is a proxy of partisan interest. Putting aside limited amendments to cure some inadvertent error made in adopting an extant legal plan, if the initiating force of partisan ambition is sufficient to strike down all that follows, the principle contended for forbids mid-cycle redistricting by judicial fiat, when neither Congress nor the State of Texas has done so. This would

⁴⁴ Session, 298 F. Supp. 2d at 460; *see id.* at 460 n.14, 461.

⁴⁵ 437 U.S. 535, 540 (1978) (emphasis added) (citation omitted); *see also Branch v. Smith*, 538 U.S. 254, 265–66 (2003); *Upham v. Seamon*, 456 U.S. 37, 44 (1982); *Connor v. Finch*, 431 U.S. 407, 411–12 (1977); *White v. Regester*, 422 U.S. 935, 935–36 (1975) (per curiam).

⁴⁶ Session, 298 F. Supp. 2d at 474–75.

contradict the long-standing assumption by courts that a state may replace existing court imposed redistricting plans with plans enacted by the state's legislature.

Further, considering self-interest as a proxy of partisan purpose is forced. It does not accommodate the reality that a representative may act out of self-interest to secure a less competitive district—conduct that may or may not be beneficial to her party. Indeed it may be executed by a trade with a member of the opposite party equally actuated by the instinct of political survival.

In addition to making tendentious use of the equal protection standard and conflating the personal ambition of party members with partisan intent, the Jackson Plaintiffs' approach is question-begging in a more fundamental way. It does not escape, because it cannot, the absence of a substantive measure of fairness. It ends the inquiry into legality with a finding that the State acted with the sole purpose of obtaining partisan advantage for the controlling party, presuming that such action is irrational and impermissible regardless of its actual effects. This approach discounts the possibility that there may be rational justifications for attempting to redistrict to improve a party's position. For example, it is not clear that acting to *undo* a perceived *disadvantage* imposed previously by an opposing party is irrational in the sense that it admits of no salutary or constitutionally acceptable result.

In concept, the Supreme Court could announce a constitutional principle that acting solely with partisan purpose has no place in the drawing of districts. In implementing this principle, the Court could then adopt a prophylactic rule forbidding voluntary mid-cycle redistricting by state districting bodies controlled by one party—a bold but candid pronouncement, the *Miranda* of redistricting jurisprudence. . The Jackson Plaintiffs shy from this step. Rather, they urge a “process,” albeit one that admits of a single conclusion: that

mid-cycle redistricting is unconstitutional. The inability to formulate an enforceable principle except one that gathers its normative content from an implementing rule both raises the question of justiciability and draws into question the legitimacy of the announced principle. After all, it is a much smaller step from the two underlying building blocks of *Miranda*—the due process and Sixth Amendment-based right to not be convicted upon an involuntary confession and an experience-based factual judgment of the inherently coercive environment of the station house—to the implementing prophylactic of *Miranda*'s warning requirement. The baseline in *Miranda* was a settled constitutional principle, not an elusive condemnation of conduct that some would say is antithetical to American ideals and others would say is politics as old as the Republic itself.

The articulation of a constitutional principle here—such as condemning as irrational the drawing of district lines with the purpose (colored “sole,” “dominant,” “voluntary,” or otherwise) of partisan gain—must face the facts of this case. While the present plan, drawn by a Republican Party majority in 2003, has been decried as egregious, the story must begin with the earlier map drawn by a Democratic Party majority in 1991. That plan, put in place following the 1990 census, was cited in the political science literature as an extreme example of what one party can do in drawing a redistricting map to the detriment of the other.⁴⁷ In 2000, the Democratic Party

⁴⁷ See, e.g., MICHAEL BARONE, THE ALMANAC OF AMERICAN POLITICS 2004, at 1510 (2003) [hereinafter BARONE 2004] (“The plan carefully constructs democratic districts with incredibly convoluted lines and packs heavily Republican suburban areas into just a few districts.”); MICHAEL BARONS, THE ALMANAC AMERICAN POLITICS 2002, at 1448 (2001) (describing it as the “shrewdest gerrymander of the 1990s”).

Another commentator describes it as follows:

The impact of political gerrymandering on the competitiveness of elections has not been given the attention it deserves. . For example,

gerrymander was still in place and, although Republicans now enjoyed substantial statewide majority strength, the results of the congressional elections favored Democrats by a seventeen to thirteen margin.⁴⁸

The map drawn by this court in 2001 perpetuated much of this gerrymander.⁴⁹ It did so because this court was persuaded that it could not achieve “fairness” to political parties without some substantive measure of what is “fair.” Simply undoing the work of one political party for the benefit of another would have forced this court to make decisions that could not be defended against charges of partisan decision-making—again, for the lack of a substantive standard. As the panel explained, it would follow only “neutral” redistricting standards.⁵⁰ Once the panel had left majority-minority districts in place and followed neutral principles traditionally used in Texas—such as placing the two gained seats in the areas of growth that produced them, following county lines, avoiding the pairing of incumbents and the splitting of voting precincts, and undoing transparent offsetting movements of the same number of residents between districts—the drawing ceased, leaving the map free of further change except to conform it to one-person, one-vote. Make no mistake, this undertaking, while shorn of partisan motive, had political

following the 1990 census, Texas experienced what is sometimes referred to as “the great partisan gerrymander of ’91.” The Democrat-controlled legislature carefully created conservative districts around the Republican incumbents. This “packing” strategy helped the Democrats in the 1992 election to win 21 of the other 22 districts. .

Brian P Marron, *Doubting America’s Sacred Duopoly: Disestablishment Theory and the Two-Party System*, 6 TEX. F. ON C.L. & C.R. 303, 337 (2002) (footnotes omitted).

⁴⁸ See Appendix.

⁴⁹ See *Balderas*, No 6:01-CV-158, slip op.

⁵⁰ *Id.*, at *5.

impact in the placement of every line.⁵¹ The results of this court's plan did ameliorate the gerrymander and placed the two districts gained by Texas in the census count; however, doing more necessarily would have taken the court into each judge's own notion of fairness. The practical effect of this effort was to leave the 1991 Democratic Party gerrymander largely in place as a "legal" plan.⁵²

Plaintiffs seize upon the targeting of certain incumbents in the present plan, Democrats who had been reelected even as their constituents voted for Republicans with increasing frequency. This was one of its most controversial features—egregiously wrong in the eyes of Democrats. In the eyes of Republicans, however, this feature was justified because the effect of the court plan was to perpetuate incumbency that was itself the product of a partisan gerrymander. Under the legislative plan, twenty-one Republicans and eleven Democrats were elected in November 2004.⁵³ While this was a substantial swing, the State urges that it actually better reflected the statewide voting strength of the parties than did the court plan; that the size of the swing only reflected the distortion caused by the gerrymandered plan it replaced.⁵⁴ That is, the displaced judicially-crafted plan of 2001, while easing the partisan outcome of the 1991 gerrymander,

⁵¹ The difficulties of partisan decision-making do not go away as dominance by one party over the other is diminished. Non-competitive districts allocated among incumbents perfectly reflecting party strength as measured by their numbers of representatives are the likely outcome. This reality alone raises questions of the aptness of rules indexed by controlling parties acting in mid-cycle. Even if this foray were to enjoy some modicum of success, it leaves untouched the most common occurring occasion for partisan redistricting—the effort following the decennial census.

⁵² Indeed, the 2002 congressional election totals were identical to the 2000 results, with the exception of the two new seats. *See* Appendix.

⁵³ *Id.*

⁵⁴ *See id.*

nonetheless left the minority party (Democrats) in control of the majority of the congressional seats.⁵⁵

The State urges that the legislative purpose of the current plan was to remedy this unfair drawing—that its line-drawing was hardly “invidious.” The State does not suggest that there is a constitutional right to proportionality,⁵⁶ or that one constitutional wrong justifies another. Rather, the State argues that this outcome is relevant to the Jackson Plaintiffs’ contention that the present legislative plan is irrational as a matter of law. As Justice White explained in *Gaffney v. Cummings*,

judicial interest should be at its lowest ebb when a State purports fairly to allocate political power to the parties in accordance with their voting strength [We do not] have a constitutional warrant to invalidate a state plan, otherwise within tolerable limits, because it undertakes, not to minimize or eliminate the political strength of any group or party, but to recognize it and, through districting, provide a rough sort of proportional representation in the legislative halls of the State.⁵⁷

In other words, the suggestion is not that escaping from one impermissible partisan gerrymander is a license to replace it with another, and we do not understand the State to argue as much here. Rather, it is that even by the “irrationality” measure proposed by the Jackson Plaintiffs, the current Texas plan is not an impermissible gerrymander at all.

⁵⁵ See *id.*; see also BARONE 2004, *supra* note 48, at 1508 (“In U.S. House races, as they have since 1994, Republicans won more votes than Democrats, but fewer seats, thanks to a 1991 Democratic redistricting plan which was closely followed by a court in 2001.”)

⁵⁶ See *Vieth*, 541 U.S. at 288 (plurality opinion) (noting that “the constitution contains no such principle” of proportional representation).

⁵⁷ 412 U S 735, 754 (1973).

It is instructive to compare the results of the Texas legislature's redistricting effort with the results of the redistricting plan enacted by the Pennsylvania legislature that the Court upheld in *Vieth*. In the 2000 general election, Pennsylvania voters elected eleven Republicans and ten Democrats to represent them in Congress.⁵⁸ In that same election, Republican Party statewide candidates captured an average of 48% of the statewide vote against 47% by Democratic Party candidates.⁵⁹

Following the 2000 census, Pennsylvania's allotment of congressional seats was reduced from twenty-one to nineteen.⁶⁰ Pennsylvania's General Assembly then took up the task of drawing a new districting map. Under the plan that the Assembly produced, and which the Court ultimately upheld in *Vieth*, Pennsylvania voters elected twelve Republicans and

⁵⁸ The following is a summary of the results of the last three election cycles in Pennsylvania:

Year	Statewide Strength		Pennsylvania Congressional Seats		
	R	D	R	D	Total
2004	46%	51%	12 (63%)	7 (37%)	19
2002	47%	50%	12 (63%)	7 (37%)	19
2000	49%	48%	11 (52%)	10 (48%)	21

See Bureau of Commissions, Elections and Legislation, Pennsylvania Department of State, 2004 General Election Returns, at <http://www.electionreturns.state.pa.us/> (last visited Apr. 1, 2005); Bureau of Commissions, Elections and Legislation, Pennsylvania Department of State, Archived Election Results Selections, at http://web.dos.state.pa.us/cgi-bin/ElectionResults/elec_archive.cgi?which=Archive (last visited Apr. 1, 2005).

"Statewide Strength" was calculated by averaging the percentage of vote received by each party in all of the following races that occurred in Pennsylvania in a given year: Governor, Attorney General, Auditor General, and U.S. Senator. This provides a rough approximation of a party's general appeal statewide. Cf. Appendix.

⁵⁹ See table, *supra* note 60.

⁶⁰ See *id.*

only seven Democrats to Congress in the 2002 general election.⁶¹ These results were repeated in the 2004 general election, giving Republicans control of 63% of Pennsylvania's congressional seats despite the fact that Republican statewide candidates captured an average of only 46% of the statewide vote against 51% for the Democrats.⁶² In short, under the plan passed by the Pennsylvania General Assembly and upheld by the Court in *Vieth*, the party that garnered, on average, less than half the vote in statewide races was able to capture nearly two-thirds of Pennsylvania's congressional seats. In contrast, the plan passed by the Texas legislature resulted in the election of twenty-one Republicans and eleven Democrats to the House of Representatives in 2004, when the Republican Party carried 58% of the vote in statewide races and the Democratic Party carried 41% of the vote.⁶³

The State's description of the 2003 Texas legislative plan as dismantling a prior partisan gerrymander that had entrenched a minority party, in order to allow a party with overwhelming statewide voting strength to capture two-thirds of Texas's congressional delegation, is a characterization that the record supports. Under the Jackson Plaintiffs' analysis, with its keystone declaration that partisan line drawing is *per se* irrational, if the Democrats in Pennsylvania were to obtain control of the state legislature, they could not then voluntarily undertake to undo the present map—even to bring Pennsylvania's congressional delegation more in line with the parties' apparent statewide strength—because they would be acting solely for partisan advantage. However, as we have explained, saying it is irrational, even saying it many times, does not make it so. And if the effects of the Pennsylvania plan did not provide a basis to find excessive partisanship in

⁶¹ *See id.*

⁶² *See id.*

⁶³ *See Appendix.*

redistricting, it. is hard to see how the effects of the Texas plan make it constitutionally offensive.

In short, the plaintiffs' contentions on remand are conspicuous for Want of any measure of substantive fairness, one that can sort plans as "fair or unfair" by something other than a judge's vision of how the judiciary ought to work—more precisely, how the judiciary ought to run this show. We are persuaded that the inability of any plaintiff to conquer these difficulties, even when supported by able lawyers with an army of advisors, is explainable by the reality that this effort has been to give a legislative task to a court.⁶⁴

C

Beyond the plaintiffs' inability to articulate a measure of substantive fairness, we are unable to locate in any of the proposals offered a clear articulation of the failures in governance to which courts are asked to direct their supervisory efforts. The plaintiffs persist in advancing claims that rest upon the perceived loss of individual rights by voters who, they allege, are victimized by impermissible classifications. The plaintiffs are unable to locate and address structural defects and conspicuously fail to connect their claims with the most visible awkwardness in today's electoral structure: the absence of competitive districts.⁶⁵

⁶⁴ Of course, to paraphrase Justice Harlan, the fact that a standard for justiciability is not precisely definable does not mean that it is ineffable. *See Poe v. Ullman*, 367 U.S. 497, 524 (1961) (Harlan, J., dissenting). However, if such a standard simply is ineffable, we should not be surprised by the inability of numerous talented individuals to define it.

⁶⁵ *See* Issacharoff Karlan, *supra* note 16, at 544 n.17 (“[O]ne person, one vote’s individualistic rhetoric may have come to obscure its original purposes of combating entrenchment and safeguarding majority rule.”). This absence of competitive districts reflects the inversion of which Judge ward wrote when he decried the phenomenon of representatives selecting their constituents *See Session*, 298 F Supp. 2d at 516 (Ward, J , concurring in part and dissenting in part) (“As in other contexts, extreme partisan

“Safe seats” protecting incumbent legislators flourish regardless of whether political parties are fighting for advantage, and appear even when “neutrals,” not the legislators, are drawing the lines.⁶⁶ Indeed, as Justice O’Connor has observed, the rough and tumble of partisan politics may work against the proliferation of safe seats. Her prescient observation bears emphasis:

Indeed, there is good reason to think that political gerrymandering is a self-limiting enterprise. In order to gerrymander, the legislative majority must weaken some of its safe seats, thus exposing its own incumbents to greater risks of defeat—risks they may refuse to accept past a certain point. Similarly, an overambitious gerrymander can lead to disaster for the legislative majority: because it has created more seats in which it hopes to win relatively narrow victories, the same swing in overall voting strength will tend to cost the legislative majority more and more seats as the gerrymander becomes more ambitious.⁶⁷

gerrymandering leads to a system in which the representatives choose their constituents, rather than vice-versa.”); *see also* Issacharoff Karlan, *supra* note 16, at 574 (“One way of thinking about this in terms of the constitutional structure of representation is that in the original Constitution, the Senate was picked by the state legislatures and the House was chosen by ‘the people,’ but that after a process of amendment and political adaptation, the houses have been inverted: now, the people pick the Senate and the state legislatures, through gerrymandering, pick the House.” (footnotes omitted)); *supra* note 12 and accompanying text. For a delineation of the number of “safe seats” in each Congressional election between 1962 and 2004, *see* Appendix.

⁶⁶ That a judicially-approved plan could result in a majority of non-competitive districts is not surprising given that turning over the line-drawing process to independent commissions, as some states have done, does not necessarily avoid this result. *See* Steven Hill, Editorial, *Schwarzenegger vs. Gerrymander*, N.Y. TIMES, Feb. 19, 2005, at A29.

⁶⁷ *Bandemer*, 478 U.S. at 152 (O’Connor, J., joined by Burger, C.J., and Rehnquist, J., concurring).

Further, the creation and perpetuation of non-competitive districts can be facilitated by *cooperation* across the political aisle, as incumbents from each party negotiate to protect as much of their political turf as possible.⁶⁸ It is much like the oft-cited observation about the marketplace that when two or more competitors come together, the conversation will inevitably turn to price.

There are other forces that disconnect Texas voters from their “representatives,” including one-person, one-vote. Texas is an increasingly urbanized state, with over 60% of its population concentrated in the large metropolitan areas of Houston, Dallas-Fort Worth, San Antonio, and Austin.⁶⁹ In drawing a map, the districts covering West Texas must reach eastward across hundreds of miles to gather sufficient population to meet the equipopulous requirement. These “reaches” must extend far beyond genuine communities of interest and come with a real risk here that West Texas farmers and ranchers will be represented in Congress by a person residing in one of the large metropolitan areas, creating a substantial disconnect between voters and their representatives. Again, this disconnect is facilitated in part by one-person, one-vote and the Voting Rights Act, both of which require map

⁶⁸ See *Gaffney*, 412 U.S. at 738–39 (addressing cooperative efforts by the two parties in Connecticut to carve up the landscape).

⁶⁹ See U.S. Census Bureau, U.S. Dep’t of Commerce, Ranking Tables for Metropolitan Areas: 1990 and 2000, at <http://www.census.gov/population/cen2000/phc-t.3/t.ab03.pdf> (Apr 2, 2001), at tbl 3 The concentration of the Texas population can also be illustrated by comparing the census figures for the most populous and least populous counties in the state, According to the 2000 census, 45% of Texans live in five of the state’s 254 counties. See U.S. Census Bureau, U.S. Dep’t of Commerce, Census 2000 Summary File 1 (SF 1) 100-Percent Data, Geographic Area: Texas—County (8,458,627 out of total population of 20,851,820 live in Harris, Dallas, Tarrant, Bexar, and Travis Counties), available at <http://www.census.gov/census2000/states/tx.html>. By comparison, only 2.6% of Texans live in the state’s 100 least populous counties. *Id.*

drawers to reach out for voters, departing from local communities tied by common economic pursuits and local tradition and creating opportunities for self-interested line drawing.⁷⁰ Specifically, in reaching out, the drawers are invited to select voters favorable to their own electoral chances—a temptation driven primarily by the self-interested desire to gain safe seats, not the secondary and more remote goal of achieving “partisan purposes.” In effectuating this goal of safe seats, map drawers may choose to pull certain populations into their districts for a host of reasons: some areas may produce low voter-turnout; others may be dominated by agrarian interests; and yet others may be populated by several generations of the drawer’s extended family.

Although plaintiffs argue that the districts under the 2003 Texas plan are non-competitive as a result of partisan gerrymandering, their argument and evidence assumes, but does not show, a necessary or actual correlation between partisan line drawing and an increase in the number of non-competitive Texas congressional districts. Again, the historical record is instructive. Texas has not held a congressional election for at least the past four and one-half decades in which more than a handful of districts were “competitive.”⁷¹ For most of this time, Texas was dominated by the Democratic Party at both the statewide and local levels. In many congressional races held during this time, the

⁷⁰ See Michael W. McConnell, *The Redistricting Cases: Original Mistakes and Current Consequences*, 24 HARV. J.L. & PUB. POL’Y 103, 112 (2000) (“Both as a matter of state constitutional law and as a matter of custom, legislators used to be extremely reluctant to violate city, county, and township lines. Now, under ‘one person, one vote,’ they are required to do so. And once that constraint is lifted, they are liberated to snake lines all over the map to achieve their own purposes. . . The result, as Justice Harlan warned back in *Reynolds*, is an invitation to gerrymandering.” (citing *Reynolds*, 377 U.S. at 622 (Harlan, J., dissenting))).

⁷¹ See Appendix.

incumbent had no opponent.⁷² Self-interest of incumbents controlled. As the Republican Party came to strength during the late 1980's and 1990's, the Democratic Party continued to hold a large majority of the congressional seats.⁷³ Even with the glowing competitiveness between the parties, the number of non-competitive districts remained relatively constant.⁷⁴ The Democrats resisted the statewide growth in the number of Republican voters with its redistricting plan following the 1990 census.⁷⁵ It is important to understand that this partisan effort was greatly aided by the Voting Rights Act, in combination with the introduction in 1964 of the one-person, one-vote principle. The redistricting plan drawn following the 1990 census was the fruition of these requirements. By the time the plan now under attack was first proposed, the Voting Rights Act had effectively taken six Democratic Party seats off the table, rendering them untouchable and largely non-competitive. That is, only twenty-six of the thirty-two congressional seats allocated to Texas could be pursued by the Republican line drawers, who began their task with fifteen existing seats. To adhere to the goal of taking a share of the Texas delegation that, at a minimum, approximated its then-current state voting strength, the Republican Party had to hold its fifteen seats and pick up at least three or four of the remaining eleven seats. In sum, the 2003 Texas map drawn by the Republicans effectively achieved their goals during the 2004 election, but effected little change in the number of competitive districts. Texas has not had a significant number of competitive House races for at least the past four and one-half decades. The cases that guide our way do not provide a

⁷² *Id.*

⁷³ *Id.*

⁷⁴ *Id.*

⁷⁵ *See supra* note 48 and accompanying text.

basis for us to hold that a redistricting plan's failure to change this long course of events is a basis to invalidate that plan.

D

The point is simple. It is difficult to set upon a course of treatment until the illness is diagnosed, and broad-spectrum responses have no place here—or should not. The Texas plan is not more partisan in motivation or result, including the impact on the number of competitive districts, than the Pennsylvania plan upheld in *Vieth*. The Jackson Plaintiffs have not identified a way to invalidate the Texas plan under the standards they urge as surviving *Vieth*. Yet, as the dissents and Justice Kennedy's concurrence in *Vieth* make clear, the disquiet with the role of partisan politics in redistricting persists, despite the difficulties in expanding the judicial role. The search for some judicial means to limit political gerrymandering takes us to the University Professors' suggestion that the principle of one-person, one-vote can serve this end. . We now turn to that contention.

IV

The Amicus Curiae Brief of University Professors, which was supported in the main by all plaintiffs, seeks to apply the one-person, one-vote principle as a brake against excessive partisan redistricting by reducing the frequency of redistricting efforts. This argument, while present in various forms throughout this litigation, was brought to the fore by the Professors' brief, taking its place alongside the contentions of the Jackson Plaintiffs.

The argument is easily stated. Each new decennial census immediately places many legislative bodies in clear violation of one-person, one-vote, requiring the drawing of new districts.⁷⁶ The process leading to a new plan may be ex-

⁷⁶ See *Georgia v. Ashcroft*, 539 U.S. 461, 489 n.2 (2003) ("When the decennial census numbers are released, States must redistrict to account

tended for several years by court challenges and multiple legislative efforts, sometimes resulting in a court-promulgated plan. Although decennial census data is by that time no longer accurate, it is still used to draw the map. The use of this otherwise inaccurate data is sometimes described as a “legal fiction.”⁷⁷ The Professors urge that this fiction is supported by the necessity of allowing courts and legislative bodies to rely on the census figures without any demonstration of their present accuracy. This fiction, the argument continues, should not be enjoyed by a legislative body that voluntarily redistricts—that is, acts to replace a legal existing plan. In other words, dilution of the powerful command of one-person, one-vote should not be allowed when redistricting is not required by law. Pointing to the observation in our Session opinion of the practical values of a congressional prohibition of such voluntary redistricting efforts, the Professors urge that while that decision belongs to the Congress, not the courts, the enforcement of this constitutional principle

for any changes or shifts in population . . . After the new enumeration, no districting plan is likely to be legally enforceable if challenged, given the shifts and changes in a population over 10 years. And if the State has not redistricted in response to the new census figures, a federal court will ensure that the districts comply with the one-person, one-vote mandate before the next election.”); see also *Reynolds*, 377 U.S. at 584 (“[I]f reapportionment were accomplished with less [than decennial] frequency, it would assuredly be constitutionally suspect.”).

⁷⁷ See, e.g., *Georgia v. Ashcroft*, 539 U.S. at 489 n.2 (“[B]efore the new census, States operate under the legal fiction that even 10 years later, the plans are constitutionally apportioned.”); *Johnson v. Miller*, 922 F.Supp. 1556, 1563 (S.D. Ga. 1995) (three-judge court) (“In the calculus of district population deviation, our only measure of the state’s demographics is the decennial census. Since the population is not static, we adhered to the fiction that the census block figures are accurate to the exclusion of all others.”), *aff’d*, *Abrams v. Johnson*, 521 U.S. 74 (1997); see also *People ex rel Salazar v. Davidson*, 79 P.3d 1221, 1233 (Colo. 2003) (“The United States Supreme Court has recognized the legal fiction that these figures remain accurate for the entire ten years between censuses.”).

is the obligation of the courts. They argue that it may be an alternative structural brake on partisan gerrymandering, conceding the present absence of a meaningful metric of substantive fairness—of how much partisan gain is too much—and declining to offer one.

The argument as presented comes unadorned with supporting case citations, relying upon the exacting principle of one-person, one-vote and the observation that the limit on partisan gerrymanders the Supreme Court is seeking is lying at its feet.⁷⁸ The simple logic of denying the benefit of the fiction that decennial census figures remain accurate throughout the decade to those who indulge in mid-cycle redistricting, together with the belief that here lies the most inviting ground for regulation, has given life to this argument.

The State replies that injecting one-person, one-vote at this juncture is beyond the scope of the mandate; that it has a tangential tie at best to the directive to reconsider in the light of *Vieth*; and in any event would be attended by its own coterie of practical problems of application.

In oral argument, Professor Scot Powe was modest in the claims he made concerning the effects of applying one-person, one-vote here, observing that even if requiring the State to demonstrate compliance with current numbers would offer only a small brake, it should be required. Viewed from this perspective, the strength of the argument does not rest upon its utility in curbing partisan excesses, although it might do so. Rather, the strength lies with the power of the proposed rule itself. It asks why a state legislative body under no legal requirement to redistrict should face anything less than

⁷⁸ The Court has only recently demanded exactitude in the population of districts drawn by the Georgia legislature for partisan gain. *See Larios*, 124 S. Ct. at 2808 (Stevens, J., concurring). It did so in *Larios* by denying it the 10% toleration of deviation in the drawing of lines for state legislative seats.

the full reach of the constitutional strictures of one-person, one vote—that is, why it should benefit from a fiction born of necessity.

The University Professors deny that their rule would constitute a bar on a legislature that wants to replace a court-ordered plan before the next census is conducted. . At the same time, they concede that their proposed rule would, by design, make it very difficult because only the decennial census figures provide sufficiently detailed and reliable data for redistricting.⁷⁹ They also acknowledge that “there is effectively no alternative” to decennial census data.⁸⁰ The State agrees, noting that “*Wesberry v. Sanders* requires essentially perfect equality between congressional districts. In practice, that high degree of mathematical precision would be all but impossible using any data other than decennial block-level data.”⁸¹ Judge Ward suggests in his concurrence that if a state wanted to pursue a mid-decade re-redistricting effort, it could perform a special state-wide census to provide the necessary numbers. Such a suggestion goes beyond what the

⁷⁹ Tr at 164.

⁸⁰ Univ Prof. Br. at 4; *see id.* at 3 (“[U]se of population enumerations from the most recent federal decennial census is essential . . . because such recent census data is the most comprehensive, precise, and objectively attainable enumeration data available.”) They point out that some “More current, but incomplete information, such as population estimates , or minority voter registration or turn-out” exists. *Id.* at 5. . These data, however, would be “unacceptable as a basis for actually drawing district boundaries on a systematic, statewide basis.” *Id.* Although other parties attempted to argue that they could rely on data showing county and city population trends since the census to show that the 2003 Texas plan was not equipopulous as of 2005, the University Professors as well as the State recognized that such data would not meet the legal requirements for drawing district boundaries. . *See id.*; State Reply Br, at 41; Tr. at 69, 133, 137; *see also Valdespino v. Alamo Heights Indep. Sch. Dist.*, 168 F 3d 848, 853–854 (5th Cir 1999).

⁸¹ State Reply Br at 41 (citation omitted).

parties recognized as within the realm of the practical or feasible. In their briefs and at oral argument, the litigants conceded that such data do not exist and could not practically be obtained. The proposed rule is intended to, and would, serve as a means to the end of preventing what Texas did here, to redistrict mid-decade to replace a court-imposed plan with one crafted by the legislature.

The practical effect of the rule would be to bar what courts have stated was within the prerogative of the state legislatures: to draw their own map to replace one imposed by a court. In none of these cases has a court suggested that the state legislature could not use the data from the last census, but instead had to conduct a special, statewide census, in order to replace a court-drawn map with a legislatively-drawn map.⁸² The departure from what courts have assumed is the proper relationship between court-imposed plans and legislatively-enacted plans signals caution in endorsing the University Professors' proposed rule.

The University Professors assert that their proposed rule merely protects the fundamental right of people to elections

⁸² The courts have assumed that legislative plans replacing court-imposed plans are expected to rely on the data from the last census, despite the passage of time. See *Johnson*, 929 F. Supp. at 1563 (upholding the Georgia State Senate redistricting plan that the legislature drew in 1995 using 1990 census data and acknowledging that “[a]t this point in the decade,” the data for one-person, one-vote purposes “is largely theoretical. The real data, known only to providence, would doubtlessly lead us to another result.”), *aff’d*, *Abrams v. Johnson*, 521 U.S. 74 (1997); *Terrazas v. Clements*, 537 F. Supp. 514, 516 (ND. Tex. 1982) (implementing a temporary reapportionment plan based on 1980 census figures that would remain “in effect for all elections through December 31, 1983, unless valid apportionment plans are enacted sooner”); *Bush v. Martin*, 251 F. Supp. 484, 488 n.3 & 517 (S.D. Tex. 1966) (tentatively approving a 1965 legislative redistricting plan based on 1960 census data, but noting that the Texas Legislature could adopt a plan before the next decennial census).

conducted under maps that provide equal representation to equal numbers of persons. Yet it is difficult to discern how their proposed rule actually protects or furthers the one-person, one-vote principle, as opposed to the one-person, one-vote fiction. The Supreme Court has frequently observed that the decennial census is only briefly accurate, noting on one occasion that “the well-known restlessness of the American people means that population counts for particular localities are outdated long before they are completed.”⁸³ One of the University Professors has described

[o]ne of the odder features of the one-person, one-vote doctrine, when applied to the population of electoral districts, . . . , that it seemingly applies only in the first election cycle out of the (usual) five in any ten-year period. That is, the practical dynamics of population growth and mobility in the United States operate to assure that mathematically identical districts (by whatever measure) in the first election are almost certainly going to be different, often dramatically so, by the third or fourth election. Indeed, as a practical matter, this differentiation might be present even by the actual occurrence of the first election, which takes place two years after the enumeration on which the reapportionment will have been based.⁸⁴

The University Professors do not explain how, in an election held in 2004, 2006, or 2008, the districts drawn in 2001 using 2000 census numbers are more equipopulous if measured against current actual population data than districts drawn in 2003 using 2000 census numbers. If the University Professors’ application of one-person, one-vote is adopted, the vir-

⁸³ *Karcher v. Daggett*, 462 U.S. 725, 732 (1983); see also *Gaffney*, 412 U.S. at 745.

⁸⁴ Sanford Levinson, *One Person, One Vote: A Mantra in Need of Meaning*, 80 N.C.L. REV. 1269, 1278 (2002).

tually certain result would be to have the next elections conducted under the court-ordered plan drawn in 2001, using 2000 census numbers. Yet all recognize that the 2001 plan is no more a reflection of today's actual population distribution than the 2003 legislative plan; both are based on the 2000 census numbers. Neither plan would produce equipopulous districts for elections held in 2006, if those districts could be measured against current data. The difficulty in discerning how the University Professors' proposed rule in fact promotes one-person, one-vote underscores its actual purpose, of limiting mid-decade "voluntary" redistricting in order to limit political gerrymandering.

The University Professors' argument would insist on current population data only for voluntary-mid-cycle efforts to redistrict. It is not clear, however, whether insistence on current population figures for voluntary redistricting could be so cabined. The combined effect of such a rule and the incentives of politics are difficult to predict, Indexing liability to voluntary redistricting could create large incentives to seek a judicial invalidation of an existing plan as violative of equipopulous requirements. If, as Judge Ward posits, a state can feasibly and practically obtain mid-decade census data that is sufficiently detailed and reliable to use in drawing district lines, the proposed rule may have the perverse effect of breeding more efforts to redistrict. Such data could provide not only a means to defend a "voluntary" re-redistricting plan, but also a basis to attack valid extant plans drawn using the decennial population data.⁸⁵ If one-person, one-vote is

⁸⁵ *Reynolds v. Sims* speaks generally about the frequency of legislative efforts to reapportion and the use of decennial census data toward the end of the decade. . 377 U.S. at 583–84 Chief Justice Warren observed that "[r]eallocation of legislative seats every 10 years coincides with the prescribed practice in 41 of the States, often honored more in the breach than the observance, however " *Id.* at 583 (footnote omitted) He noted that, while acting only at the end of a decennial period leads to some imbalance in the population of districts, limitations on the frequency of these efforts

applied as the University Professors advocate, and the ability to obtain reliable and detailed mid-decade census information does or will exist, then would mid-decade re-redistricting be required to meet the demand of one-person, one-vote applied in this fashion? Despite the assertions of its proponents, the actual bite of a rule denying reliance on decennial data to redistricting efforts voluntarily undertaken is both important and uncertain.

We recognize, with Judge Ward, the potential benefits of precluding mid-decade re-redistricting efforts. Judge Ward's citation to the legislative history of the 1976 Census Act amendments, noting that "constantly changing representative districts" is "bad politics, resulting in bad government," is instructive. Providing states with an incentive to obtain their own mid-decade census data to use in redistricting does not appear consistent with Congress's decree that federally-funded mid-decade data could not be used in redistricting because mid-decade redistricting was "bad politics." This history underscores Congress's authority to prohibit or limit discretionary redistricting efforts by the states.

The rule the University Professors and other plaintiffs propose would require us to apply an established doctrine in a novel way, with uncertain basis and effect. We add to these concerns the question of whether the entire contention is outside the mandate of the remand order. While it is true that *Larios* is relevant to this contention, the Court's order makes no reference to it. We do not wish to overstate any of these

are justified by the need for stability and continuity in the legislative system. *Id.* The Court's eye was, of course, on failures to reapportion, finding no difficulty with reapportioning more frequently than every ten years, while finding less frequent efforts to be suspect. *Id.* at 583–84; *id.* at 583 n.65 ("[T]he constitutions of seven States either require or permit reapportionment of legislative representation more frequently than every 10 years") of course, the allocation of seats among the states rests on the decennial count. *See* 2 U.S.C. § 2a.

concerns viewed singly. Cumulatively, however, they counsel caution. We choose to abide that counsel and decline to adopt the University Professors' proposed rule.

V

The G.I. Forum, Congresswomen, and Texas-NAACP on remand return to their claims that the Texas plan impermissibly burdens minority voters in violation of the Voting Rights Acts and the Equal Protection Clause of the Fourteenth Amendment. Each would tie these claims to partisan gerrymandering. The contention is that these violations occurred in the effort to gain partisan advantage, however else the effort may be flawed. We examined and rejected all of the claims in detail in our previous opinion.⁸⁶ As these claims are beyond the scope of the mandate we are not persuaded that we should revisit them.

VI

Having reconsidered, we respectfully adhere to our judgment. We deny all relief requested by Plaintiffs and judgment is entered for Defendants.

⁸⁶ *Session*, 298 F. Supp. 2d at 469–516. Judge Ward dissented from the panel's rejection of the claims that focused on changes made in Congressional District 23 *See id.* at 516–17 (Ward, J., dissenting). The panel was otherwise in full agreement.

APPENDIX

The following table was compiled from data provided by the Texas Secretary of State's Office as well as from the Texas Almanac, volumes 1962–1963 through 1992–1993.⁸⁷

Year	Statewide Strength		Congressional Seats		Total	Competitive	Unopposed
	R	D	R	D			
2004	50%	41%	21 (66%)	11 (34%)	32	3	7
2002	57%	41%	15 (47%)	17 (53%)	32	6	9
2000	59%	40%	13 (43%)	17 (57%)	30	2	9
1998	56%	43%	13 (43%)	17 (57%)	30	1	11
1996	55%	44%	14 (47%)	16 (53%)	30	9	1
1994	52%	47%	11 (37%)	19 (63%)	30	5	5
1992	49%	49%	9 (30%)	21 (70%)	30	3	5
1990	47%	51%	8 (30%)	19 (70%)	27	2	13
1988	47%	52%	8 (30%)	19 (70%)	27	2	13
1986	43%	56%	10 (37%)	17 (63%)	27	2	10
1984	51%	49%	10 (37%)	17 (63%)	27	5	9
1982	40%	59%	5 (19%)	22 (81%)	27	4	9
1980	45%	54%	5 (21%)	19 (79%)	24	6	4
1978	42%	56%	4 (17%)	20 (83%)	24	6	4
1976	38%	60%	2 (8%)	22 (92%)	24	4	6
1974	28%	70%	3 (13%)	21 (88%)	24	3	8
1972	48%	51%	4 (17%)	20 (83%)	24	2	11
1970	34%	66%	3 (13%)	20 (87%)	23	2	13
1968	31%	69%	3 (13%)	20 (87%)	23	0	12
1966	32%	67%	3 (13%)	20 (87%)	23	4	17
1964	29%	71%	0 (0%)	22 (100%)	22	2	0
1962	37%	63%	2 (9%)	20 (91%)	22	3	5

We calculated “Statewide Strength” by averaging the percentage of votes garnered in all statewide elections occurring in a given year, including Governor, Lieutenant Governor, Attorney General, Comptroller of Public Accounts, Commissioner of the General Land Office, Commissioner of Agriculture, Railroad Commissioners, Texas Supreme Court, Texas Court of Criminal Appeals, U.S. Senator, and U.S. Congressman-at-Large.⁸⁸ For our purposes, this provides a rough approximation of a party’s general appeal statewide.⁸⁹ We excluded the results for President from these figures.

The “Competitive” column tallies those seats that were competitive either in the general election or in the primary. We considered a seat to be “competitive” if it was won with

⁸⁷ See Office of the Secretary of State, 1992–2005 Election History, at <http://elections.sos.state.tx.us/elchist.exe> (last visited Apr. 1, 2005) and, e.g. TEXAS ALMANAC 1992–1993 (1991).

⁸⁸ After 1964, Texas no longer elected a Congressman-at-Large.

⁸⁹ Cf. *Vieth*, 541 U.S. at 288–89.

less than 55% of the vote.⁹⁰ We first looked to the results of the general election, separating competitive from non-competitive races. For those races deemed non-competitive, we looked to the primary of the party whose candidate prevailed in the general election, and separated competitive and non-competitive races at the primary level.⁹¹ We then tallied all competitive races identified at both the general and primary levels to arrive at an overall measure for a given electoral cycle.⁹²

The “Unopposed” column tallies those races in the general election with only a single party candidate—regardless of any third-party candidates.

The table below sets forth in further detail the data on competitiveness, broken down by party in the primary and general elections.

⁹⁰ See Richard H. Pildes, *supra* note 12, at 63 (defining competitive districts as those won with less than 55%) (citing David R. Mayhew, *Congressional Elections: The Case of the Vanishing Marginals*, 6 POLITY 293, 304 (1974); GARY C. JACOBSON, *THE ELECTORAL ORIGINS OF DIVIDED GOVERNMENT: COMPETITION IN U.S. HOUSE ELECTIONS, 1946–1988*, at 26)

⁹¹ If a primary race—or a general race in 1996—went to a runoff, we used the figures from the runoff to determine competitiveness. However, were we to consider the presence of a runoff to be per se “competitive” the number of competitive seats would increase by 2 in 2004, 1 in 2002, 1 in 2000, 1 in 1998, 2 in 1996, 2 in 1984, 2 in 1982, 2 in 1978, and 1 in 1964.

⁹² In 1996, thirteen of the districts were redrawn by a court, following a previous decision that some of those districts were the product of racial gerrymandering. . See *Vera v. Bush*, 933 F. Supp. 1341 (S.D. Tex. 1996) Special elections open to all candidates were held and a number of runoffs resulted.

41a

Year	<u>General Election</u>			<u>Primary</u>	
	<u>Total Seats</u>	<u>Competitive</u>		<u>Competitive</u>	
		<u>R</u>	<u>D</u>	<u>R</u>	<u>D</u>
2004	32	1	1	0	1
2002	32	1	3	2	0
2000	30	1	1	0	0
1998	30	0	1	0	0
1996	30	2	5	0	2
1994	30	1	4	0	0
1992	30	0	2	0	1
1990	27	0	2	0	0
1988	27	0	2	0	0
1986	27	1	0	1	0
1984	27	3	0	2	0
1982	27	0	2	0	2
1980	24	2	2	0	2
1970	24	1	4	0	1
1970	24	0	3	0	1
1974	24	1	1	0	1
1972	24	1	0	0	1
1970	23	0	0	1	1
1968	23	0	0	0	0
1966	23	0	1	0	3
1964	22	0	1	0	1
1962	22	1	1	0	1

Ward, J., specially concurring:

I concur in the result reached by the majority on the question whether any of the plaintiff's have set forth a standard for judging partisan gerrymandering claims which survived the holding of *Vieth v. Jubelirer*, 124 S.Ct. 1769 (2004). I write separately to explain in somewhat more detail why, if unconstrained by the scope of the Supreme Court's mandate, I would adopt the "one-person, one-vote" arguments initially presented by the Travis County parties and now urged on remand by the University Professors,

I

Justice Harlan warned that the Supreme Court's "one-person, one-vote" rulings might lead to more partisan gerrymandering efforts. He predicted that the Court's holdings requiring mathematical exactitude might encourage more drawing of district lines to maximize the political advantage of the party temporarily in control of the state legislatures., He also observed that "[a] computer may grind out district lines which can totally frustrate the popular will on an overwhelming number of critical issues "*Wells v. Rockefeller*, 394 U.S. 542, 551 (1969)(Harlan, J., dissenting) Those concerns have been realized. See *Vieth*, 124 S.Ct. at 1816 (Souter, J., dissenting)(citing, *inter alia*, Pamela Karlan, *The Fire Next Time. Reapportionment After the 2000 Census*, 50 Stan L. Rev. 731, 736 (1998)(noting that [f]iner-grained census data, better predictive methods, and more powerful computers allow for increasingly sophisticated equipopulous gerrymanders.")).

In Justice Breyer's dissenting opinion in *Vieth*, he noted that "[b]y redrawing districts every 2 years, rather than every 10 years, a party might preserve its political advantages notwithstanding population shifts in the State." *Vieth*, 124 S.Ct. at 1827 (Breyer, .L, dissenting). By incorporating data from election cycles which post-date the most recent census data, a State under the control of a single political party may repeat-

edly fine-tune gerrymanders at the expense of the constitutional promise of one-person, one-vote. In *Session*, the court expressed a similar concern, stating: “[o]ur point is that if the judiciary must rein in partisan gerrymanders, limitations that focus upon the time and circumstance of partisan line-drawing and less upon the ‘some but not too much’ genre of strictures offer the best of an ugly array of choices “ *Session v. Perry*, 298 F. Supp 2d 451, 475 (E.D. Tex. 2004). The rule advocated would require the State to demonstrate that a new redistricting plan does not worsen any population deviations existing among the current districts, denying the benefit of the fiction that the population reflected by the census remains accurate throughout the decade.

The rule is not a blanket prohibition on mid-cycle redistricting, as urged by the State. *See* State Defendants’ Response Brief on Remand at 36 (“Plaintiffs’ claims fail because they are an undisguised attempt at a backdoor judicial prohibition on ‘mid-decade’ redistricting, and this Court has already correctly concluded that ‘mid-decade’ redistricting is legal and permissible”). The rule proposed involves a balancing of the State’s authority to redistrict mid-decade with the voters’ rights to equal representation in the Congress. The court is therefore correct to recognize implicitly that the “one-person, one-vote” and “mid-decade” arguments are distinct creatures. To be sure, the rule proposed in this case would make it more difficult for a State to exercise its authority to alter congressional districts repeatedly over the course of a decade, but it would not preclude it

A.

The majority questions whether the proposed rule (designed to curb the frequency of mid-cycle efforts) might breed even more efforts to gerrymander. The court is surely correct to raise that issue. But the majority does not explain why the *rule* as distinct from *politics* might encourage more redistricting. For my part, I am reminded of the practical

observations of one court that politicians are not interested in redistricting “because of their innate attachment to mathematical exactitude.” *Daggett v Kimmelman*, 811 F 2d 793, 801 (11th Cir. 1987). Thus, it is unlikely that a State would engage in mid-cycle redistricting unless the party in power thought it could gain partisan advantage by doing so. Moreover, as a legal matter, the Supreme Court has held that initial plans adopted with the most recent census data comply with one-person, one-vote throughout the decade:

When the decennial Census numbers are released, States must redistrict to account for any changes or shifts in population. But before the new census, States operate under the legal fiction that even 10 years later, the plans are constitutionally apportioned.

Georgia v Ashcroft, 123 S Ct. 2498, 2515 n.2 (2003). This legal principle would doom lawsuits directed toward invalidating initial plans drawn with the decennial data. The rule urged by the University Professors does not require states to take any action above what is already mandated by existing Supreme Court precedent.

B.

The majority also suggests that the rule might not serve as a sufficient brake and that this counsels against adoption of the rule: “Despite the assertions of its proponents, the actual bite of a rule denying reliance on decennial data to redistricting efforts voluntarily undertaken is both important and uncertain “The majority is being bashful. No rule designed to police partisan gerrymandering could have less bite than *Bandemer*. As Justice Scalia noted in *Vieth*, the one case that upheld preliminary relief under *Bandemer* did not involve the drawing of district lines. In all cases involving the drawing of district lines, relief under *Bandemer* was refused. *Vieth*, 124 S.Ct. at 1778–1778 & nn. 5–6 (collecting cases). Contrary to the majority’s suggestion, I am convinced that a requirement

that a State demonstrate current population figures to comply with one-person, one-vote when replacing a valid plan would serve as a structural brake on partisan redistricting efforts

The gerrymanderer's paraphernalia is the decennial census data, election results, and a powerful computer. Although the parties do not explicate on the difficulty of deriving more accurate population data, the University Professors suggest (and the State recognizes) that such data do not currently exist. *See* University Professors' Brief at 4 ("After all, there is effectively no alternative."); State Defendants' Response Brief on Remand at 37 (" . . . it requires the State to show an up-to-date data set that the Professors say does not exist"). Neither the State nor the Professors explain that such data *could not* exist, only that it does not. The burden is, of course, on the State to make a good faith effort to achieve population equality among the districts, and it is unlikely that proof of such equality could be met solely with estimates or statistical sampling. *See Karcher v Daggett*, 462 U.S. 725, 736 (1983) ("[T]he census data provides the only reliable-albeit less than perfect-indication of the districts' 'real' relative population level"); *Department of Commerce v. United States House of Representatives*, 525 U.S. 316 (1999) (holding that Census Act prohibits use of statistical sampling methods to compensate for undercounting)

A State seeking to replace a valid plan in the middle of the decade might choose to conduct a special statewide census. Properly conducted, this effort would accommodate both the State's constitutional prerogative to redistrict mid-cycle and the voters' rights to districts that comply with one-person, one-vote principles. The State offers no principled reason for subordinating the latter to the former, and I can perceive none. What the State wants in this case is the right to rely on the federal census data to *facilitate* its efforts at partisan gerrymandering while failing to update the enumeration. This seems to me a perverse use of the data sanctioned by the

Supreme Court for use in efforts to avoid the dilution of individual votes east in congressional elections.

C.

There are practical reasons to require the State to update the census data before embarking on mid-cycle redistricting efforts. Legislators know their districts, and cartographers are aware of what is happening on the ground in terms of demographics. Although the State asserts that “[t]he record does not show that the legislators took into account any post-Census population changes that had already occurred,” State Defendant’s Brief at p 44 n. 30, the evidence cited by the Travis County parties from one of the architects of the map demonstrates that new CD4 was designed with an eye toward what was happening on the ground so that it could “grow into” a Republican district during the decade. Brief of Travis County and the City of Austin at p. 10; Tr. December 18, 2004, Afternoon Session, at pp 177–178, Testimony of Phil King (“So this District 4, I think will grow Republican. That’s one reason we drew it that way. Grayson and Collin counties are fast-growing Republican areas, so we felt like if we didn’t win 4 now we’d grow into it”). This is one of the primary dangers of mid-cycle redistricting predicted by Justice Breyer in his dissent in *Vieth*. The rule proposed by the University Professors would require that districts designed with an eye toward what is happening on the ground be accompanied by proof that those districts were created in a good faith effort to achieve equal population.

In addition, cartographers in Texas who are either unable or unwilling to develop more current data risk diluting the strength of the fastest-growing segment of the population, the Latino population. LULAC’s brief, for instance, illustrates a comparison of the estimated populations of District 19, a predominately Anglo district, to District 28, a predominately Latino district. District 19 is growing at a much slower pace than District 28. To indulge the fiction of the accuracy of the

census data under these circumstances encourages cartographers to use their knowledge of current demographics as well as voting trends exhibited through election cycles when drawing new maps. That legislators in some states might be disposed to use their knowledge of population shifts occurring after the release of the decennial numbers while gerrymandering during the initial round of redistricting is not a sufficient reason to shy away from the rule in this case. As Justice Souter explained in defending his effort to limit extreme gerrymanders: “[t]he most the plurality can show is that my approach would not catch them all.” *Vieth*, 124 S.Ct. 1769 (Souter, J, dissenting).

Although a rule denying the use of the decennial data is rooted in the Constitution, that rule enjoys the benefit of being consistent with what little statutory authority touches on the subject. The 1976 amendments to the Census Act authorized a mid-decade census for use in administering public benefit programs. *See* 13 U.S.C. § 141(d)-(g). One of the statutory provisions provides that:

Information obtained in any mid-decade census shall not be used for apportionment of Representatives in Congress among the several States, nor shall such information be used in prescribing congressional districts.

13 U.S.C. § 141(e)(2).

The purpose of the second clause of this provision was explained by its sponsors, who noted that the overall goal of the legislation was:

to provide timely statistical information to assist the Federal Government in administering the allocation of funds under its various programs, assist States and local government in planning, and to assist the business community and the general public.

H.R. Report No 94–944, at 17–18 (Supplemental Views of Representatives Edward J Derwinski and ‘Trent Lott) Representatives Derwinski and Lott explained that any issues that

were extraneous to the legislation should be removed. *Id.* One of these extraneous issues was the possibility that some might use the federally-funded mid-decade data in redistricting efforts. Citing a 1971 paper prepared by the American Law Section of the Library of Congress, Representatives Derwinski and Lott recognized that Congress had the constitutional power to prohibit discretionary redistricting efforts attempted by the States. *Id.* In reliance on the 1971 paper, the Representatives concluded:

Therefore, there appears to be a sound basis for the legislative action proposed in our amendment, but it also has the practical effect of avoiding the confusion to the public of having constantly changing representative districts. It is bad politics, resulting in bad government, to promote the continual shifting and drifting of congressional district lines.

Id. Representatives Derwinski and Lott therefore sponsored the amendment enacted as part of section 141(0)(2), which prohibited any reliance on mid-decade census data for redistricting purposes. The obvious assumption underlying this amendment was that congressional redistricting would have already occurred once in the decade by the time the mid-decade census was conducted.

Carried to its extreme, the State's logic in this case is that it has the Article I power to alter its congressional districts throughout the decade and it may rely exclusively on the decennial census data to discharge its one-person, one-vote obligations at any time during that period. But it makes little sense for the courts to permit a State to rely on federal decennial data throughout a decade when Congress has explicitly banned reliance on more current data that might be assembled in the middle of that decade. A rule denying reliance on the decennial data for voluntary redistricting efforts is therefore consistent with the Congressional policies embodied in section 141(e)(2) of the Census Act

IV.

The State questions as “bizarre” any holding that would reinstate Plan 11510 over 13740 on the grounds that the former might be more equipopulous than the latter if used in the remaining elections. The State observes that the two plans rely on the exact same census data, and the State’s population has shifted equally since the 2000 Census, regardless of whether Plan 1151 C or Plan 1.3740 is in place. The State misses the point, however, of the argument. The former plan was born of necessity to bring the State into compliance with one-person, one-vote principles. The latter statute was born of a “single-minded purpose” of the Legislature to achieve partisan political gain *Session*, 298 F. Supp. 2d at 470. The Supreme Court requires States to utilize the census data to facilitate the constitutional voting rights guaranteed by *Wesberry*. That the data can be manipulated to other ends when used in conjunction with an effort to create equipopulous districts at the beginning of a decade is no justification for extending the protection afforded by the data to state legislatures which voluntarily embark on the task of redistricting for partisan political purposes.

V.

Although I concur in the result reached by the court with respect to the question whether the plaintiffs’ proposed tests survived the holding in *Vieth*, I respectfully disagree with the court’s suggestion that partisan gerrymandering is not to blame for the decreased competition in congressional races. To be sure, bi-partisan gerrymandering is also a culprit. See Samuel Issacharoff and Pamela S. Karlan., *Where to Draw the Line? Judicial Review of Political Gerrymanders*, 153 U.Pa L. Rev. 541, 570–71 (2004) But surely one of the primary goals of Plan 1374C is to elect and entrench Republican congressmen, whatever the voting trends of the state’s population might be.

Dr. Alford's declaration explains how gerrymanders of the sort presented in this case contribute to the lack of competitive elections. That declaration, tendered in support of the Jackson Plaintiffs' brief on remand, recounts the utter non-competitiveness of most of the districts under Plan 1374C. As readily admitted by the State, the design of Plan 1374C was to produce a 2240 Congressional delegation in favor of the Republican Party. As Dr. Alford explains, the one surprise from the 2004 election cycle was how close the map came to producing those numbers in the very first election conducted under the plan. Dr. Alford predicts that in the upcoming 2006 elections, one of the districts won by a Democrat, District 17, will be one of only a dozen or so truly competitive congressional districts in the country. As Dr. Alford has observed, Plan 1374C is not only a partisan gerrymander, but it is a very effective one, no doubt enabled in part by the architects' knowledge of the most recent election return. Nevertheless, despite my disagreement with some of the language in the court's opinion, I am persuaded that the plaintiffs have not articulated a test which survived the holding of *Vieth*. I therefore concur in the result reached by the court that *Vieth* does not compel us to reach a different conclusion in this case.

VI.

In conclusion, I note that the majority and I agree on some very important points. . First, the court's opinion observes that the University Professors' argument is a "narrower and seemingly more plausible contention" when compared to other efforts which attempt to measure the elusive concept of the fairness of redistricting plans. I agree. Second, the language of the majority opinion ("[w]e do not wish to overstate any of these concerns viewed singly") can hardly be construed as an endorsement of the State's arguments on the merits of this issue. With that view, I also agree at tips the scale is the scope of the mandate.

The courts have marked time since *Bandemer*, while the partisan rancor exhibited in the redistricting process has grown to new levels. Justices Stevens and Breyer recently observed that:

After our recent decision in *Vieth v. Jubelirer*, 541 U.S. ___, 124 S.Ct. 1769, 158 L.Ed. 2d 546 (2004), the equal-population principle remains the only clear limitation on improper districting practices, and we must be careful not to dilute its strength.

Cox v. Larios, 124 S.Ct. 2806, 2808 (2004) (Stevens, concurring). As the Travis County parties suggest in their brief on remand, this court's prior opinion did not give due consideration to their argument. Nevertheless, an inferior court's desire to end (or at least limit) this "bloodied," *Balderas v State of Texas*, 6:01-CV-158, slip op., at 10 (E.D. Tex. Nov. 14, 2002), does not justify the exercise of judicial power arguably outside the scope of a higher court's directive.

It has not escaped my notice that the remand order in this case was issued after *Larios* but instructs this court to reconsider in light of only *Vieth*. The rule proposed by both the Travis County parties and the University Professors is grounded on principles of one-person, one-vote and is therefore more closely aligned with the holding in *Larios*. Given free reign to reconsider in light of the court's affirmance in *Larios*. I would not indulge the legal fiction that the census data remain accurate under these circumstances. I am persuaded that any shortcomings of the rule suggested by the majority are more perceived than real. Respect, however, for the scope of the mandate causes me to concur in the judgment denying relief at this time.¹

¹ I continue to adhere to the remaining views expressed in my original opinion concurring in part and dissenting in part.

APPENDIX B

IN THE UNITED STATES DISTRICT COURT
FOR THE EASTERN DISTRICT OF TEXAS
MARSHALL DIVISION

CIVIL ACTION NO. 2:03-CV-354
Consolidated

WALTER SESSION, ET AL

v.

RICK PERRY, ET AL

Before HIGGINBOTHAM, *Circuit Judge*, and WARD and ROSENTHAL, *District Judges*.

HIGGINBOTHAM, *Circuit Judge*, and ROSENTHAL, *District Judge*:

Various voters, members of Congress, the City of Austin, Texas, the GI Forum, the League of United Latin American Citizens (“LAC”), and voters of Cherokee County challenge Congressional redistricting set forth in Plan 1374C, enacted into law by the Texas Legislature on October 12, 2003,¹ and precleared by the Department of Justice on December 19, 2003. Plaintiff² allege that Plan 1374C is invalid because (1) Texas may not redistrict mid-decade; (2) the Plan unconstitutionally discriminates on the basis of race; (3) the Plan is an unconstitutional partisan gerrymander; and (4) various dis-

¹ 2003 Texas House Bill 3, 78th Leg., 3d C.S. (Oct. 12, 2003).

² To avoid unnecessary confusion, we will attribute the arguments raised against Plan 1374C to the Plaintiffs as a group. We recognize, of course, that each Plaintiff has brought distinct arguments to the table.

tricts in Plan 1374C dilute the voting strength of minorities in violation of § 2 of the Voting Rights Act.

We hold that Plaintiffs have failed to prove that the State statute prescribing the lines for the thirty-two congressional seats in Texas violates the United States Constitution or fails to comply with § 2 of the Voting Rights Act. We also reject Plaintiffs' argument that the Texas Legislature lacked authority to draw new districts after a federal court drew them following the 2000 census.

We decide only the legality of Plan 13740, not its wisdom. Whether the Texas Legislature has acted in the best interest of Texas is a judgment that belongs to the people who elected the officials whose act is challenged in this case. Nor does the reality that this is a reprise of the act of the 1991 State Legislature weigh with the court's decision beyond its marker of the impact of the computer-drawn map. This extraordinary change in the ability to slice thin the lines brings welcome assistance, but comes with a high cost of creating much greater potential for abuse. Congress can assist by banning mid-decade redistricting, which it has the clear constitutional authority to do, as many states have done. In Texas, the phenomenon is new but already old. The larger lesson of 1991 and 2003 is that the only check upon these grasps of power lie with the voter. But, perversely, these seizures entail political moves that too often dance close to avoiding the recall of the disagreeing voter. We know it is rough and tumble politics, and we are ever mindful that the judiciary must call the fouls without participating in the game. We must nonetheless express concern that in the age of technology this is a very different game.

Part I presents the factual background of the case. Part II addresses whether Texas had the legislative authority to draw new district lines mid-decade. Part III addresses generic claims that challenge the map as a whole, namely, claims of racial discrimination and partisan gerrymandering asserted to

be unconstitutionally extreme. Part IV lays out the legal principles governing our analysis of Plaintiffs' more specific claims. Part V addresses the § 2 vote dilution claims as directed toward the Dallas-Fort Worth area, as well as the other potential influence districts in East and Central Texas. Finally, Part VI addresses the § 2 vote dilution and *Shaw* claims directed at districts drawn in South and West Texas.

I

The U.S. Census Bureau released the 2000 decennial census in March 2001. As a result of its population growth, Texas was due two additional seats in the House of Representatives, bringing its total to thirty-two. Texas in turn had to draw thirty-two equipopulous districts to account for its additional representation and to meet the constitutional requirement of one man, one vote. Under Texas law, the Texas Legislature had the task of drawing the districts.³

Despite the imminency of state primary elections, the 77th State Legislature failed to adopt a redistricting plan. Lawsuits in state and federal court followed. Voters and others requested that the court draw a new map. The *Balderas* court deferred to state court efforts to adopt a state redistricting plan. When these state court efforts failed, we recognized that the State's existing congressional districts were unconstitutionally malapportioned and reluctantly accepted the duty to prepare a new, constitutional plan.

Without a baseline state plan in place, the court invited the parties to submit redistricting recommendations. Following a bench trial, the panel applied neutral districting factors and adopted Plan 1151 C to govern the State's 2002 elections. The panel refused suggestions not required by law and rejected policy choices better left to legislative consideration.

³ See *Perry v. Del Rio*, 67 S.W.3d 85, 91 (Tex. 2001).

Balderas ultimately ordered that Plan 1151 C would govern the 2002 congressional elections.⁴ Certain plaintiffs representing Hispanic voters appealed the decision, arguing that the panel erred by not drawing an additional Hispanic district in the Southwest region of the state. The Supreme Court summarily affirmed.⁵ As a result of the 2002 elections, the Texas congressional delegation included seventeen Democrats and fifteen Republicans. However, with their newly drawn state districts, legislative Republicans gained control over both houses of the Texas State Legislature, as well as control over all prominent Executive Branch positions.

The Texas Legislature revisited redistricting in 2003. The Legislature was unable to adopt a new plan during the 2003 regular session, in part because Democratic House members, by absenting themselves, denied a quorum. Governor Perry called the Legislature into special session. During the first special session, the House approved a new congressional map, but the Senate failed to do so because its “two-thirds” supermajority rule permitted the Democrats to block a vote. To break the impasse, Lieutenant Governor Dewhurst announced that he would suspend operation of the two-thirds rule in any future special session considering congressional redistricting legislation. Although Democratic legislators again attempted to prevent formation of a quorum, the 78th Legislature ultimately was able to accomplish during its third special session what the 77th Legislature could not: pass a congressional redistricting plan, Plan 1374C.

II

Plaintiffs argue that Texas lacks the power, under either the Constitution or the election statutes, to redraw congressional districts in the middle of the decade. Some Plaintiffs find this

⁴ *Balderas v. Texas*, No. 6:01-CV-158, slip op. (E.D. Tex. Nov. 14, 2002), *aff'd mem.*, 536 U.S. 919 (2002).

⁵ *Balderas v. Texas*, 536 U.S. 919 (2002).

limitation implicit in the text of the Elections Clause, while others urge that Congress has affirmatively limited state authority to redistrict by § 2c of Title II.⁶ A third strain of arguments focuses on the *Balderas* judgment and asserts either that the judgment collaterally estops the State from enacting a new plan or that the judgment exhausted the State's authority to redistrict.

Although there are compelling arguments why it would be good policy for states to abstain from drawing district lines mid-decade, Plaintiffs ultimately fail to provide any authority—constitutional, statutory, or judicial—demonstrating that mid-decade redistricting is forbidden in Texas. In fact, what meager authority we have found seems to allow the states to redraw lines mid-decade, at least where a court drew the existing lines within the decade. As we will explain, the Elections Clause of the Constitution grants states broad power to regulate the “time, place, and manner of holding elections for Senators and Representatives.”⁷ Congress has the power to override state regulations or to impose rules of its own, but it has not chosen to limit redistricting to the period immediately following the release of the decennial census. Judicial decisions, both by the Supreme Court and by district courts throughout the country, have allowed and even invited states to redraw district lines following a court's action.

Against this backdrop of authority, we cannot agree that either the Constitution or the voting statutes restricts the states to once-a-decade redistricting. We therefore reject the argument that the Texas Legislature had no authority to draw the lines of congressional districts and deny Plaintiffs' Motion for Summary Judgment.

⁶ 2 U.S.C. § 2c (2003).

⁷ U.S. CONST. art. I, § 4.

The Constitution of the United States delegates to states the power to develop procedures governing congressional elections by the Elections Clause. It provides:

The times, places and manner of holding elections for Senators and Representatives, shall be prescribed in each state by the legislature thereof but the Congress may at any time by law make or alter such regulations, except as to the places of choosing Senators.⁸

This provision delegates to state legislatures both the power and responsibility to redraw congressional voting districts.⁹ States do not possess this authority as an incident of their sovereignty. Rather, the Elections Clause delegates power to the states in broad terms. While states may only enact “time, places and manner” regulations, the text does not define or otherwise limit the states’ discretion. Nonetheless, Congress may, if it chooses, make regulations governing the “times, places and manner” of holding elections or alter regulations enacted by state legislatures. This reservation to Congress, however, is not a direct limitation on the scope of the states’ authority; rather, it allows Congress to override state election decisions or to enact regulations of its own. Unless and until Congress chooses to act, the states’ power to redistrict remains unlimited by constitutional text.

Plaintiffs would read an implicit, temporal limitation into the text of the Elections Clause, but the argument is empty. The argument is that the Elections Clause allows Congress to pass laws regulating elections “at any time,” but does not explicitly allow states to act at any time. Plaintiffs reason that, by failing to include the phrase “at any time” within the grant of power to states, the Elections Clause implicitly denies that

⁸ U.S. CONST. art. I, § 4.

⁹ *See, e.g., Smiley v. Holm*, 285 U.S. 355, 366–67 (1932).

power. Hence, they conclude, the Elections Clause allows states to draw districts only once, immediately after the release of each decennial census.

We are unpersuaded. The argument tortures the text of the Clause, which by its clear terms has no such limitation. That Congress may exercise its power at any time says nothing of the states' power to enact election regulations, especially when the states are given this authority in terms that suggest no restriction beyond those that Congress may impose. To paraphrase the argument, if the Framers had intended to limit the states' power in such a specific way, surely they would have done so explicitly. This is just too convenient and tailored. For the first fifty years of our Nation's history, it was not uncommon for representatives to be chosen in statewide, at-large elections;¹⁰ states often did not divide into congressional districts. The notion that the Elections Clause somehow embodies an implicit limitation on mid-decade redistricting is therefore anachronistic at best; presumably, it never entered the Framers' minds. Even today, there is no constitutional requirement that states must necessarily subdivide their territory into districts;¹¹ the requirement that states draw districts is largely a creature of statute.¹²

Even if the Elections Clause did not give states the power to prescribe election regulations at "any" time, Plaintiffs do not explain why we should read the Clause to allow states to exercise electionpower only one time after the census or how any such interpretation could find mooring in the text of the Constitution. What Plaintiffs ask us to do, then, is not simply to add a single limitation to the Elections Clause's grant of power; they ask that we create, out of whole cloth, a detailed

¹⁰ *Wesberry v. Sanders*, 376 U.S. 1, 7–9 (1964).

¹¹ *Id.* at 8.

¹² *See* 2 U.S.C. § 2a, 2c (2003).

scheme for states to exercise their constitutional authority. This we cannot do.

Judicial decisions have implicitly rejected the notion that a state may impose only one redistricting map each decade. While no court has, to our knowledge, explicitly addressed whether states have the power to do so under the Constitution,¹³ innumerable decisions have either assumed that a state legislature may draw new lines mid-decade or have invited a state to do so after the court has drawn a map in a remedial role.¹⁴

¹³ The recent decision by the Colorado Supreme Court, *People ex rel. Salazar v. Davidson*, 79 P.3d 1221 (Colo. 2003), rests squarely on state law. That court did not hold that the U.S. Constitution limits states to once-a-decade redistricting.

¹⁴ See, e.g., *Branch v. Smith*, 123 S.Ct. 1429, 1437 (2003) (affirming the district court's imposition of a redistricting plan, but noting that the district court's "alternative holding is not to be regarded . . . as binding upon state and federal officials should Mississippi seek in the future to administer a redistricting plan adopted by the Chancery Court"); *Upham v. Seamon*, 456 U.S. 37, 44 (1982) (observing the parties' argument "that because the District Court's plan is only an interim plan and is subject to replacement by the legislature in 1983, the injury to appellants, if any, will not be irreparable"); *Wise v. Lipscomb*, 437 U.S. 535, 540 (1978) ("Legislative bodies should not leave their reapportionment tasks to the federal courts; but when those with legislative responsibilities do not respond, or the imminence of a state election makes it impractical for them to do so, it becomes the 'unwelcome obligation' of the federal court to devise and impose a reapportionment plan pending later legislative action." (internal citations omitted)); *Connor v. Finch*, 431 U.S. 407 (1977) (implicitly assuming that the state legislature could replace a "permanent" plan imposed by a district court); *White v. Regester*, 422 U.S. 935 (1975) (noting that Texas's legislative plan "does not become effective until the 1976 elections"); *Vera v. Bush*, 980 F.Supp. 251, 253 (S.D. Tex. 1997) ("Because the legislature has failed to act, this Court is left with the 'unwelcome obligation' of providing a congressional redistricting plan for the 1998 and millennial election cycles *pending later legislative action*." (emphasis added)); *Vera v. Bush*, 933 F.Supp. 1341, 1346, 1353 (S.D. Tex. 1994) ("Bullock and Laney contend that the Texas

The Supreme Court has intimated on several occasions that states may redistrict mid-decade following court action. In *Upham v. Seaman*,¹⁵ the Court noted that the parties “urged that because the District Court’s plan is only an interim plan and is subject to replacement by the legislature in 1983, the injury to appellants, if any, will not be irreparable.”¹⁶ Similarly, in *Branch v. Smith*, the Court noted that the district court’s holding that state courts could not constitutionally create redistricting plans, a holding the Court vacated, was not “binding upon state and federal officials should Mississippi seek in the future to administer a redistricting plan adopted by the Chancery Court.”¹⁷ The Court’s most vivid statement on the topic came in *Wise v. Lipscomb*:

Legislative bodies should not leave their reapportionment tasks to the federal courts; but when those with legislative responsibilities do not respond, or the immi-

Legislature is ready and willing to redistrict during its 1997 regular session. Of course, in any event, they will have that opportunity, as this Court’s remedy is an interim plan and the Court will require the legislature to prepare its own constitutional redistricting plan next year.”); *Tarrazas v. Clements*, 537 F.Supp. 514 (N.D. Tex. 1982) (implementing a temporary reapportionment plan that would remain “in effect for all elections through December 31, 1983, unless valid apportionment plans are enacted sooner”); *Bush v. Martin*, 251 F.Supp. 484, 517 (S.D. Tex. 1966) (tentatively approving a legislative redistricting plan, but noting that the Texas Legislature could improve the plan before the next decennial census: “we retain jurisdiction to enable the 60th Legislature, convening in January of 1967 and any special sessions convened through July 1967, to take further action. . . . Indeed, this very litigation in its advocative hammering out of the issues, possible standards, strengths and deficiencies of H.B. 67, has made a substantial contribution to the continuing legislative process and function as the Texas Legislature takes the second and sharper look.”).

¹⁵ 456 U.S. 37 (1982).

¹⁶ *Id.* at 44.

¹⁷ 123 S. Ct. 1429, 1437 (2003).

nence of a state election makes it impractical for them to do so, it becomes the “unwelcome obligation” of the federal court to devise and impose a reapportionment plan *pending later legislative action*.¹⁸

The Court’s language contemplates that any federal court plan must give way to later legislative redistricting efforts. And, of course, the displaced plan here was judicially crafted. No legislative plan is being displaced.

Given this authority and the broad language of the Elections Clause, we conclude that the Elections Clause itself—the provision in the Constitution that grants states the authority to redistrict—does not limit states to redistricting once per decade, particularly where, as here, the State’s action follows a court-imposed map. If any such limitation is to be found, then it must be found elsewhere.

B

Some Plaintiffs would locate limitations in other clauses in the Constitution, most notably the Census Clause.¹⁹ Those Plaintiffs point to two phrases which, we are told, prevent a state from redistricting any time it chooses. The Census Clause provides, in pertinent part:

Representatives . . . shall be apportioned among the several States . . . according to their respective numbers. The actual Enumeration shall be made within three years after the first meeting of the Congress of the United States, and within every subsequent term often years, in such manner as they shall by law direct.²⁰

Plaintiffs argue that the phrase “according to their respective numbers” and the sentence requiring enumeration every ten

¹⁸ 437 U.S. 535, 540 (1978) (citing *Connor v. Finch*, 431 U.S. 407, 415 (1977) (emphasis added)).

¹⁹ U.S. CONST. art. I, § 2, cl. 3.

²⁰ U.S. CONST. art. I, § 2, cl. 3.

years together impose affirmative limitations on the states' power to redistrict.

We disagree. The Census Clause by its terms applies to the apportionment of seats in the House of Representatives among the states. It ensures that no state is over-represented in the House by linking each state's delegation to the state's population. The Clause says nothing about how district lines must be drawn. It is true, of course, that the Census Clause affects the states' obligation to redistrict. When the census is released every ten years, states are required to redistrict in order to accommodate changes in population and to bring its districts into conformity with the Equal Protection rule of one man, one vote. But the Census Clause does not expressly limit the states' ability to redistrict more frequently. Indeed, the Census Clause does not mention the states or their power to redistrict,²¹ and we fail to see how it can limit a power it never references.

Plaintiffs concede that the constitutional text itself is silent regarding repeated reapportionment. They nonetheless insist that the Supreme Court's decision in *U.S. Term Limits, Inc. v. Thornton*²² prevents States from "adding" to the Constitution a provision entitling states to redistrict mid-decade. Plaintiffs' reliance on *U.S. Term Limits* is misplaced.

U.S. Term Limits was not based on the Elections or Census Clauses, but on the Qualifications Clause of Article 1.²³ U. S.

²¹ Plaintiffs' argument depends, to some extent, on the assumption that states are required by the Constitution to draw district lines. This assumption, however, is unfounded. As we noted above, in the early years of this nation, many states did not draw district lines, but rather used statewide at-large districts. Since the Constitution itself does not require a state to draw district lines, it is difficult to see how the Census Clause could limit the states' power to redistrict.

²² 514 U.S. 779 (1995).

²³ Article I, Section 2, Clause 2 specifies that "[n]o person shall be a Representative who shall not have attained to the Age of twenty five

Term Limits, the Court rejected an effort by Arkansas to impose term limits on its Representatives because a state cannot add qualifications to those enumerated in the Constitution. The Court noted that, “in certain limited contexts, the power to regulate the incidents of the federal system is not a reserved power of the States, but rather is delegated by the Constitution.”²⁴ “In the absence of any constitutional delegation to the States of power to add qualifications to those enumerated in the Constitution, such a power does not exist”²⁵ Drawing on this language, Plaintiffs urge that, by undertaking mid-decade redistricting, Texas has in effect “added” to the text of the Elections Clause a power to redistrict intradecennially.

We disagree. As a preliminary matter, Texas has “added” nothing to the text of the Constitution by redrawing its district lines mid-decade. The Elections Clause is a broad grant of authority to the states that is checked only by the power of Congress to make or alter voting regulations. Nowhere in the text of the Elections Clause or in judicial interpretations is there a limitation of the frequency with which states may exercise their power. Since the power given the states is broad enough to encompass mid-decade redistricting, it cannot be fairly said—as Plaintiffs assert—that Texas has “added” anything to the Constitution’s text. *U.S. Term Limits*, by contrast, dealt with a very different situation. It dealt with the Qualifications Clause, a provision that is of a “precise, limited nature.”²⁶ By adding a term limit, Arkansas engrafted a provision into the Qualifications Clause that was not there

years, and been seven Years a citizen of the United States, and who shall not, when elected, be an Inhabitant of that State in which he shall be chosen.”

²⁴ *U.S. Term Limits*, 514 U.S. at 805.

²⁵ *Id.*

²⁶ *Id.* at 796.

before. The same cannot be said here. The Qualifications Clause in *U.S. Term Limits* by its terms gave the states no role to play in setting the qualifications of representatives.²⁷ The Elections Clause is different: it appeals to both state legislatures and Congress to set the “time, manner and place” of holding elections. When a state exercises this authority, it adds nothing to the Constitution.

Fairly viewed, it is Plaintiffs who seek to “add” to the Constitution. They ask us to add an implicit limitation to the Elections Clause that states may prescribe the “times, places and manner” of holding elections only after each decennial census. There is no basis for this addition, either in the text of the Constitution or in court decisions interpreting it. In sum, neither the Census Clause nor the Qualifications Clause limits state power to redraw district lines intradecennially.

C

The Elections Clause grants Congress the power to pass voting regulations or to alter voting regulations enacted by the states. Several Plaintiffs argue that Congress has exercised its power to limit the authority of the states to redistrict.

The most relevant statutory provisions are in Title 2. Section 2a specifies that the President must inform Congress after each decennial census of the population of each state and the corresponding number of representatives each state is

²⁷ Indeed, because Article I, Section 2 specifies that “the *Electors* in each State shall have the Qualifications requisite for Electors of the most numerous Branch of the State Legislature,” the failure to give the states power over representatives’ qualifications is all the more telling.

entitled to send to the House of Representatives.²⁸ Section 2c requires every state entitled to more than one representative under these census figures to create a number of districts equivalent to the number of representatives it sends to the House.²⁹

Congress has given courts a significant role in redrawing district lines. Should a state legislature not redistrict after the decennial census, for example, a court is empowered to remedy any defects in the state's maps.³⁰ At the same time, the Supreme Court has emphasized that primary responsibility for drawing the lines of congressional districts remains with state legislatures.³¹ The Court has reaffirmed this principle in a series of decisions constraining federal courts in re-

²⁸ Section 2a reads in pertinent part:

On the first day, or within one week thereafter, of . . . each fifth Congress thereafter, the President shall transmit to the Congress a statement showing the whole number of persons in each State . . . as ascertained under . . . each subsequent decennial census of the population, and the number of Representatives to which each State would be entitled under an apportionment of the then existing number of Representatives by the method known as the method of equal proportions, no State to receive less than one Member.

2 U.S.C. § 2a (2003).

²⁹ Section 2c provides in pertinent part:

In each State entitled . . . to more than one Representative under an apportionment made pursuant to the provisions of section 2a(a) of this title, there shall be established by law a number of districts equal to the number of Representatives to which such State is so entitled, and Representatives shall be elected only from districts so established, no district to elect more than one Representative. . . .

2 U.S.C. § 2c (2003).

³⁰ *Wise v. Lipscomb*, 437 U.S. 535, 539–540 (1978); *Connor v. Finch*, 431 U.S. 407, 415 (1977).

³¹ *Branch v. Smith*, 123 S.Ct. 1429, 1435 (2003); *Grove v. Emison*, 507 U.S. 25, 34 (1993).

districting cases. The Court, for example, insists that the judiciary defer to legislative districting if the legislative plan meets population equality and racial fairness standards applicable to court-ordered plans.³² In addition, the judicial role is remedial; courts are not to replace valid legislative judgments with their own preferences.³³ Absent evidence that a state will fail to perform its redistricting duty in a timely fashion, a federal court can neither obstruct the State's redistricting efforts nor allow federal litigation to impede it.³⁴ Similarly, courts conducting redistricting are obliged to honor the State's redistricting traditions.

Plaintiffs assert that § 2c constrains the power of states to redraw district lines at will. Their argument comprises three basic steps. First, in § 2c Congress revoked the power granted to state legislatures by the Elections Clause and delegated a far more limited power. Second, they urge that § 2c allows redistricting once after the decennial census. As a result, they urge that when *Balderas* imposed Plan 1151C, the judgment effectively "used up" the redistricting power delegated to the states through § 2c. Under this view, Plan 1374C is invalid because Texas had no power to enact it once *Balderas* installed Plan 1151C.

We are not persuaded. First, we cannot agree that by passing § 2c, Congress revoked the authority granted states

³² *Upham v. Seamon*, 456 U.S. 37, 39 (1982).

³³ *Id.* ("We have never said that the entry of an objection by the Attorney General to any part of a state plan grants a district court the authority to disregard aspects of the legislative plan not objected to by the Attorney General. There may be reasons for rejecting other parts of the State's proposal, but those reasons must be something other than the limits on the court's remedial actions. Those limits do not come into play until and unless a remedy is required; whether a remedy is required must be determined on the basis of the substantive legal standards applicable to the State's submission.").

³⁴ *Branch*, 123 S.Ct. at 1435.

by the Elections Clause. To be sure, § 2c constrains the redistricting decisions that states can make, but it cannot fairly be said to revoke the states' power. Plaintiffs advance a specie of preemption argument: that by passing legislation that relates in some way to congressional districting, Congress has effectively usurped the entire redistricting field.

This interpretation of § 2c ignores the text of § 2c and misreads the Elections Clause. Section 2c has no language suggesting that Congress is “revoking” the authority granted by the Elections Clause, or even that Congress is “redelegating” a more limited authority. If Congress wishes to revoke the states' redistricting authority, it must do so clearly.³⁵ Moreover, Plaintiffs' argument tacitly assumes that any congressional regulation relating to election procedures automatically revokes the broad authority given states under the Elections Clause. The structure of the Clause, however, suggests that the primary source of election regulation is state law, federal law supplementing state procedures or overriding them only when necessary. Reading § 2c for what it is—a congressional regulation imposing a single election requirement on the states—preserves the relative roles of Congress and the states under the Elections Clause.

Second, even if § 2c did somehow revoke and redelegate redistricting authority, we disagree that § 2c would allow redistricting only on the decennium. Plaintiffs base their argument on the text of § 2c, which provides in pertinent part:

In each State entitled . . . to more than one Representative under an apportionment made pursuant to

³⁵ To put the argument in slightly different terms, had the Framers intended to deprive states of authority to regulate whenever Congress spoke on the subject, they would surely have phrased the Elections Clause differently. For example, the Framers could have written: “The legislatures of the states may prescribe the time, places and manner of holding elections *until* Congress does so.”

the provisions of section 2a(a) of this title [the decennial census], there shall be established by law a number of districts equal to the number of Representatives to which such State is so entitled, and Representatives shall be elected only from districts so established, no district to elect more than one Representative³⁶

Plaintiffs argue that this provision directly links the “time” at which the state must redistrict to the “mode” in which it must exercise its redistricting power. That is, the clause requiring states to establish districts immediately follows the reference to the decennial census.³⁷ Plaintiffs also reference several other federal statutes imposing “time” and “manner” restrictions, apparently in an effort to bolster the notion that federal law restricts a state’s ability to redistrict frequently.

While it is true that states are under an obligation to redistrict after each census, we find nothing in § 2c that limits the frequency with which they may do so. It would have been remarkably easy for Congress to impose such a limitation in the text of § 2c, but it did not. It merely required states with more than one representative to divide their territory into a like number of districts.³⁸ Other courts have similarly failed to find such a limitation in § 2c. As we noted above, numerous courts have either allowed or invited state legislatures to enact redistricting plans in the middle of the decade when a court has previously imposed a plan.³⁹ Section

³⁶ 2 U.S.C. § 2c (2003).

³⁷ Plaintiffs also cite to the Supreme Court’s decision in *Utah v. Evans*, 536 U.S. 452, 461 (2002), presumably in an effort to bolster their linkage argument. *Evans*, however, does not discuss whether federal law limits the frequency with which a state can redistrict.

³⁸ Incidentally, there is no question that Plan 1374C complies with this requirement.

³⁹ *See supra* note 14 and accompanying text.

2c was in force when each of these decisions was handed down.

The final step in Plaintiffs' § 2c argument is similarly flawed. Plaintiffs conclude that *Balderas*, by establishing a constitutional redistricting plan, "used up" the state's constitutional authority to redistrict. Plaintiffs frame their argument by again focusing on the meaning of § 2c—which, they assert, reveals that court redistricting is constitutionally "equivalent" for purposes of Article I, Section 4 to state legislative redistricting.⁴⁰ We agree that court-drawn maps are functionally equivalent to legislative maps, although there are key differences between the two. But our agreement on this point is of little help to Plaintiffs because they fail to persuade that a state cannot redraw district lines after a valid court-imposed plan is in place. That is, *Balderas* could only "use up" the State's constitutional authority to redistrict if the state is somehow constrained to draw district lines only once per decade. We have rejected Plaintiffs' argument that redistricting following a judicially imposed plan is forbidden, and we do not reach Plaintiffs' *Balderas* claim.

D

Plaintiffs also assert that Texas "tradition" prevents the State Legislature from redrawing district lines in the middle of the decade. They argue that, under Supreme Court precedent, the State Legislature was bound to follow its traditional redistricting principles in creating a new map.

⁴⁰ To reach this conclusion, Plaintiffs first observe that § 2c is "just as binding" on the courts as it is on state legislatures. Second, when a federal court creates congressional districts under § 2c, it necessarily does so in the manner provided by state law. Finally, § 2c is a valid exercise of Congress's reserve power under the Elections Clause. Taken together, these three principles are said to prove that court-drawn districts are "functionally equivalent" to congressional districts drawn by state legislatures through the exercise of the power by Article I, Section 4, cl. 1.

Since Texas does not have either a history or tradition of mid-decade redistricting, Plan 13740 is said to be invalid.

Plaintiffs' argument misreads Supreme Court precedent. Although the Supreme Court has required *courts* to use a state's "districting traditions" when drafting voting maps, the Court has never held that a state *legislature* is bound to follow its prior districting practices indefinitely. Indeed, "tradition" normally fills a very different role in redistricting suits.⁴¹ Plaintiffs cite two Supreme Court decisions, *White v. Weiser*⁴² and *Branch v. Smith*,⁴³ to support their argument, but neither decision holds that states are bound to follow state tradition in drawing maps. In *White*, the Supreme Court held that *federal courts*, not state legislatures, must abide state districting traditions; the Court iterated that legislatures, not courts, have "primary jurisdiction" over reapportionment, and reinforced the notion that court intervention in the redistricting process is meant to be minor and remedial.⁴⁴ *Branch v. Smith* is also inapposite. In *Branch*, the Court attempted to reconcile § 2c with the seemingly conflicting requirements of § 2a(c)(5).⁴⁵ The Court explained that when a

⁴¹ Initially, the Court used tradition as a lens through which charges of racial gerrymandering are analyzed. Thus, in *Easley v. Cromartie*, 532 U.S. 234 (2001), the Court reiterated that "that those who claim that a legislature has improperly used race as a criterion, in order, for example, to create a majority-minority district, must show at a minimum that the 'legislature subordinated traditional race-neutral districting principles . . . to racial considerations.'" 532 U.S. 234, 241 (2001) (quoting *Miller v. Johnson*, 515 U.S. 900, 928 (1995)).

⁴² 412 U.S. 783 (1973).

⁴³ 123 S.Ct. 1429 (2003).

⁴⁴ *White*, 412 U.S. at 795.

⁴⁵ Section 2a(c)(5) requires that representatives shall be elected in at-large elections "[u]ntil a State is redistricted in the manner provided by the law thereof after any apportionment," whereas § 2c requires states to be divided into single-member districts and prohibits courts from ordering at-large elections. See 2 U.S.C. §§ 2a(c)(5), 2c.

“federal court redistricts a State in a manner that complies with that State’s substantive districting principles, it does so ‘in the manner provided by the law thereof.’”⁴⁶ Plaintiffs cite this passage as evidence that states are constrained by tradition. Presumably, their argument is that since the Court held that a federal court redistricts “in the manner provided by the law [of the state]” only when it follows the state’s districting traditions, so too a state legislature can only redistrict “in the manner provided by the law [of the state]” when it follows the state’s districting traditions. Plaintiffs misread this passage. *Branch* does not hold that a state must follow its redistricting traditions without deviation. Rather, the passage is focused solely on the power of federal courts. It specifically holds that if a federal court redistricts a state using the state’s traditions and preferences, the court does so “in the manner provided by the law” of the state, such that § 2a(c)(5)’s requirement that at-large districts be used is not invoked.

In any event, it would be illogical to require a state legislature to adhere strictly to the state’s districting principles whenever it undertook to redraw the state’s map. Any such rule would, in effect, freeze the state’s districting traditions in place.⁴⁷ We can find no reasoned basis for such a rule.⁴⁸

⁴⁶ *Branch*, 123 S.Ct. at 1444 (citations omitted).

⁴⁷ Technically, the state would be bound to follow whatever districting traditions were in force as of the passage of § 2c.

⁴⁸ As further evidence of Texas’s districting “traditions,” Plaintiffs assert that the Texas Constitution bars mid-decade redistricting. We have already rejected the notion that the Texas Legislature is limited by its own traditions; therefore, we need not address this constitutional assertion. However, even if Texas’s own traditions did limit the Texas Legislature, Plaintiffs have shown this court nothing in the Texas Constitution that would limit mid-decade redistricting. The State has not questioned this court’s authority to enforce state law against the State of Texas. Given our

finding that state law is no prohibition to mid-decade redistricting, we have no occasion to face the jurisdictional issue *sua sponte*.

The Texas Constitution does not explicitly allocate responsibility for drawing congressional districts. Plaintiffs point to this fact and argue that without an affirmative constitutional grant allowing the Legislature to undertake mid-decade redistricting, it may not do so. Plaintiffs' argument fails, however, precisely because the Texas Constitution is altogether silent on the topic of congressional redistricting. That is, not only does it not explicitly give the State Legislature the power to redistrict *mid-decade*; it does not explicitly give the State Legislature the power to draw congressional districts *at all*. Yet there is no doubt under Texas law that the State Legislature is in fact empowered to draw congressional district lines. The Texas Supreme Court reached this precise conclusion in *Perry v. Del Rio*, 67 S.W.3d 85, 91 (Tex. 2001), and numerous other courts have implicitly reached the same conclusion. It is well-established under Texas law that the Texas Legislature may legislate in any area not specifically proscribed by the Texas Constitution. Since the Texas Constitution does not deprive the Legislature of the power to pass congressional redistricting plans mid-decade, the Legislature has the power under Texas law to enact redistricting schemes intradecennially.

Although the Texas Constitution does not explicitly allocate the power to draw congressional districts, Article III, § 28 does address redistricting for state legislative districts. It requires the Texas Legislature to draw state representative and senatorial districts at its first regular session after the publication of the decennial census. If the Legislature fails to do so, § 28 confers the responsibility on a special body, the Legislative Redistricting Board.

Section 28 is generally thought to apply only to state legislative redistricting, but Plaintiffs assert that it applies to congressional redistricting as well, by analogy if not directly. Plaintiffs argue that § 28 prevents the Legislature from redrawing district lines mid-decade. For support, they point to a provision in the Texas Constitution of 1876 that limits the Texas Legislature to once-a-decade redistricting. While this provision was removed from the Constitution by an amendment to Article III, there is evidence that the 1876 provision remains in force.

The difficulty is that Plaintiffs ask us to do more than just apply Article III, § 28. They ask that we restore a provision removed over 100 years ago, apply it beyond its plain text to congressional redistricting, and strike down in the name of state law the first redistricting plan passed by the State Legislature since 1991. We are aware of no Texas case that has ever

Plaintiffs' final argument focuses on the effect of the *Balderas* judgment. They argue that *Balderas* was a final judgment that is binding on the State because it was a party to the proceeding. They argue that the State in enacting Plan 1374C is attempting to avoid the judgment in that case, and that the State is collaterally estopped from contesting the use of Plan 1151C.

The prerequisites for collateral estoppel are not met here. Issue preclusion has four basic requirements: (1) the issue must be identical to an issue involved in prior litigation; (2) the issue must have been fully and vigorously litigated; (3) the issue must have been necessarily decided in the prior litigation; and (4) special circumstances must not render preclusion inappropriate or unfair.⁴⁹ The first two requirements are not met here. It is true, as Plaintiffs argue, that the two majority-minority districts—Districts 18 and 30—are involved in both cases, as are several other features of the two plans. But the *Balderas* court's tasks were different: it had to bring the district map into line with the equal population rule, while accommodating the two new congressional districts and obeying the Voting Rights Act. The issues are different here. We must first decide whether the State has the constitutional power under the Elections Clause or § 2c to redraw district lines mid-decade. This issue did not arise in *Balderas*. We

directly held that Article III, § 28 applies in full to congressional redistricting; all Texas decisions of which we are aware have assumed that § 28 does not control. And the Texas Attorney General Opinion Letters that Plaintiffs cite to bolster their argument also do not opine that Article III, § 28 applies in full to congressional redistricting. The letters address the State's duties under Article III, § 28 without addressing the Legislature's power to draw congressional districts.

⁴⁹ *Winters v. Diamond Shamrock Chem. Co.*, 149 F.3d 387, 391 (5th Cir. 1998).

also must examine a never-before-considered legislative districting plan, Plan 1374C, and decide whether it passes muster under the Constitution and the Voting Rights Act. We find no merit in Plaintiffs' collateral estoppel argument.

F

Perhaps the most compelling arguments offered by Plaintiffs against mid-decade redistricting focus on the impropriety—rather than the illegality—of frequent redistricting. A significant portion of Plaintiffs' arguments raise policy concerns. For example, Plaintiffs argue that frequent redrawing of district lines will undermine democratic accountability and exact a heavy cost on state independence as federal congressional leaders exert their influence to shape state districting behavior.

As persuasive as these arguments may be, they are directed to the wrong forum. If Congress chooses to ban intradecennial redistricting, it has the power to do so under the Elections Clause. We have found no provision in either the U.S. Constitution, federal law, or state law that proscribes mid-decade redistricting, and our mandate ends there.

G

We deny Plaintiffs' Motions to Dismiss and Motions for Summary Judgment on the issue of mid-decade redistricting and collateral estoppel.

III

Turning to the merits, we will first consider Plaintiffs' claims in their two most sweeping forms. First, Plaintiffs argue that the proposed plan must be set aside in its entirety because it is laced with impermissible racial discrimination against Blacks and Latinos in violation of the Equal Protection Clause of the United States Constitution. Second, they allege that Plan 1374C is an impermissible partisan gerrymander. After addressing these allegations, we will then

discuss a kindred but “analytically distinct claim” of racial discrimination under the Equal Protection Clause that in the drawing of various districts the Legislature was predominately motivated by race. We will reject the broad-based claims at the outset and return to these Shaw claims in our consideration of the more focused claims under § 2 leveled against specific districts. That process will amplify the findings that underpin our conclusion that Plaintiffs have failed to prove purposeful racial discrimination.

A

Since *Washington v. Davis*,⁵⁰ a claimed denial of Equal Protection has required proof that discrimination was purposeful; differential or adverse impact alone is not sufficient. In *Davis*, the Supreme Court considered an employment discrimination claim brought under the Equal Protection Clause in the District of Columbia before Title VII was extended to the District. Writing for the Court, Justice to rejected the argument that a party alleging racial discrimination under the Equal Protection Clause could focus solely on the racially differential impact of the challenged state practice.⁵¹ He explained that the Court had “never held that the constitutional standard for adjudicating claims of invidious racial discrimination [was] identical to the standards applicable under Title VII,”⁵² which in certain circumstances allowed the adverse impact upon a protected minority to constitute sufficient proof of a statutory violation. He concluded that the Equal Protection Clause required more; it demanded proof that the challenged state action was intended to be discriminatory. *Davis* marked only the first step in the Court’s analysis of Equal Protection claims, and in its wake came a range of questions, including questions about the allocations

⁵⁰ 426 U.S. 229 (1976).

⁵¹ *Id.* at 239.

⁵² *Id.*

of the burden of proof and about the character of proof demanded by the requirement that racial discrimination be purposeful.

The next term, in *Arlington Heights v. Metropolitan Housing Corp.*,⁵³ the Court repudiated the Seventh Circuit's emphasis on the adverse impact of a challenged zoning decision in a Chicago suburb, rather than its purpose. Writing for the majority, Justice Powell—while acknowledging that proof of purpose would seldom be easy—explained that it was not necessary to prove that a decision was motivated by a single concern, or even that a particular purpose was the dominant or primary one. There need only be proof “that a discriminatory purpose has been a motivating factor in the decision.”⁵⁴ The inquiry, he explained, may start with the impact of the legislative act, which while not alone sufficient to prove purpose remains relevant, and continue to the exploration of the act's history, including any contemporary statements by members of the decision-making body.

Two years later in *Personnel Administrator of Mass. v. Feeney*,⁵⁵ the Court upheld a Massachusetts statute granting lifetime preferences to veterans for civil service positions. The Court rejected claims that because few women could qualify, the statute discriminated against women in violation of the Equal Protection Clause. Writing for the majority, Justice Stewart pointed to findings of the district court that the statute had a legitimate purpose—awarding benefits to veterans—and was not a pretext for discriminating against women. He then offered a critical observation, one that

⁵³ 429 U.S. 252 (1977).

⁵⁴ *Id.* at 265–66.

⁵⁵ 442 U.S. 256 (1979).

proved to be a powerful and enduring feature of Equal Protection Clause jurisprudence:

It would [be] disingenuous to say that the adverse consequences of this legislation for women were unintended, in the sense that they were not volitional or in the sense that they were not foreseeable.

“Discriminatory purpose,” however, implies more than intent as volition or intent as awareness of consequences. It implies that the decision maker, in this case a state legislature, selected or reaffirmed a particular course of action at least in part “because of,” not merely “in spite of,” its adverse effects upon an identifiable group.⁵⁶

After grappling with the explicit remedial use of race by courts, legislative bodies, and various federal state institutions, the Court turned to redistricting plans drawn to enhance the opportunity of minorities protected by the Voting Rights Act where race had become more than another of many necessary considerations in line-drawing. Justice Ginsberg put it succinctly in *Miller v. Johnson*:

Two Terms ago, in *Shaw v. Reno*, this Court took up a claim “analytically distinct” from a vote dilution claim. *Shaw* authorized judicial intervention in “extremely irregular” apportionments, in which the legislature cast aside traditional districting practices to consider race

⁵⁶ *Id.* at 278–79 (internal citations omitted); Justice Stewart went on to explain that the impact was relevant as in *Arlington Heights*. *Id.* at 279 n.24 (“Proof of discriminatory intent must necessarily usually rely on objective factors, several of which were outlined in *Arlington Heights v. Metropolitan Housing Dev. Corp.* The inquiry is practical. What a legislature or any official entity is ‘up to’ may be plain from the results its actions achieve, or the results they avoid. Often it is made clear from what has been called, in a different context, ‘the give and take of the situation.’” (citations omitted)).

alone-in the *Shaw* case, to create a district in North Carolina in which African-Americans would compose a majority of the voters.⁵⁷

In short, *Miller* instructs that we are to engage in a searching review of district lines “predominantly motivated” by race when a state subordinates traditional districting practices to race.

Plaintiffs have not proven their claim of racial discrimination. There is little question but that the single-minded purpose of the Texas Legislature in enacting Plan 1374C was to gain partisan advantage. With the Republican sweep of statewide offices in 2000 came control of the Legislative Redistricting Board. The Legislature was initially unable to redraw district lines for either state legislative or congressional seats. The federal courts drew a congressional district plan⁵⁸ and after one modification held that the plans for the Texas House of Representatives and Senate drawn by the Republican-controlled Board were legal.⁵⁹ Although the judicial plan for the congressional districts reflected the growing strength of the Republican Party in Texas, with 20 of the 32 seats offering a Republican advantage, the voters in 2002 split their tickets and elected only 15 Republicans. Six incumbent Anglo Democrats were elected by narrow margins in Republican-leaning districts. With Republicans in control of the State Legislature, they set out to increase their representation in the congressional delegation to 22. As we

⁵⁷ *Miller v. Johnson*, 515 U.S. 930, 934 (1995) (Ginsburg, J., dissenting) (internal citations omitted).

⁵⁸ See *Balderas v. Texas*, No. 6:01-CV-158, slip op. (E.D. Tex. Nov. 14, 2002), *aff'd mem.*, 536 U.S. 919 (2002).

⁵⁹ See *Balderas v. Texas*, No. 6:01-CV-158, slip op. (E.D. Tex. Nov. 28, 2001), *available at* 2001 WL 34104833; *Balderas v. Texas*, No. 6:01-CV-158, slip op. (E.D. Tex. Nov. 28, 2001), *available at* 2001 WL 34104836.

will explain, all that happened thereafter flowed from this objective, with the give-and-take inherent in the legislative process along the way. The result disadvantaged Democrats. And a high percentage of Blacks and Latinos are Democrats.⁶⁰

The majority of Plaintiffs' Equal Protection claims focus on District 26 in Plan 1374C, which reflects Republican refusal to preserve Democratic Congressman Martin Frost's District 24 while at the same time preserving adjoining Republican districts. To remove Congressman Frost, he needed to lose a large portion of his Democratic constituency, many of whom lived in a predominantly Black area of Tarrant County. This group of voters was taken from previous District 24 and grouped with Denton and Cooke Counties, which are north of Tarrant County. Plaintiffs view the protrusion that reaches down to include the Black Democrats as evidence of intentional racial discrimination.

We disagree. That African-Americans in Texas vote overwhelmingly for Democratic candidates and that various political compromises were reached to arrive at the current district lines belie the assertion that Texas intentionally discriminated against the African-American voters. Bob Davis, who assisted the Texas Senate in drawing various plans and submitting them to the Legislative Redistricting Board, credibly testified as to the various political considerations that combined to result in the lines of current Congressional District 26. First, Representative Kent Grusendorf, who served on the House side of the districting committee, wanted his State House District—which covers the city of Arlington—to remain whole.⁶¹ Arlington's western boundary

⁶⁰ See, e.g., Tr. 12/11 PM (Lichtman), at 67–68; Jackson Pls.' Exs. 1, 10, 12–13, and 15.

⁶¹ Tr. 12/18 AM (Davis), at 77. State Representative Phil King, the bill sponsor for redistricting on the House side, added: "my job was to get eight votes aye on the redistricting committee then 76 on the Floor and

forms most of the eastern edge of District 26's southern protrusion. Second, the court-drawn map, Plan 1151C, split State House Representative Glenn Lewis's District 95 into two different congressional districts. Representative Lewis wanted his district to fall completely within one congressional district.⁶² House District 95 now forms the southern tip of Plan 1374C's District 26, explaining the southernmost boundaries of District 26. Third, Democrats could not be placed in Congressional District 12 to the west because District 12 would then become "far more Democrat and very marginally Republican, if Republican at all."⁶³ Finally, Representative Phil King, the chairman of the redistricting bill in the Texas House, wanted Parker and Wise Counties to be included completely in Congresswoman Granger's District 12.⁶⁴ But if the Tarrant County population fell in District 12, population would need to be taken out, likely from Parker or Wise counties.

So, the net result was the political consequences of putting that territory, either in District 12 or District 6,

then six in the conference committee. And Kent Grusendorf had said that he—that he would not support any plan—he was on the redistricting committee—that did not keep the City of Arlington whole. He said Arlington always gets split up. He wanted it whole." Tr. 12/18 PM (King), at 135–36.

⁶² Tr. 12/18 AM (Davis), at 78. Representative King reinforced Davis's testimony, stating: "I had also been directed by the Speaker of the House—Glenn Lewis, was the first Democrat and the first minority member to come out supporting him publicly for Speaker. And Glenn Lewis had asked the Speaker that his District not be divided up, but remain intact within a Congressional District, nonspecific as to which District, although he made it clear his preference was that it stay in a Martin Frost District. So I was directed by the Speaker of the House to under no circumstances split up Glenn Lewis's House seat, which is 95." Tr. 12/18 PM (King), at 136.

⁶³ Tr. 12/18 AM (Davis), at 79.

⁶⁴ *Id.* at 79: 19–24.

were not good. And District 26, which was, in the Court Plan, this area in here, adjacent to it, and so it was placed on the District 26 because the political structure of 26 could handle that particular component of the Tarrant County population and still produce Republican results for District 26.⁶⁵

We find these unchallenged explanations to be credible, and we find that including the large Democratic area of southeast Tarrant County in District 26 was the sole product of political give-and-take by legislative members over their own state districts and the effort to not create another Democratic district. The actions were not taken because of race; they were taken in spite of it.

Plaintiffs' expert's testimony supports our conclusion that politics, not race, drove Plan 1374C. The Jackson Plaintiffs' expert, Dr. John Alford, professor of political science at Rice University, testified that "one would have a very hard time not recognizing that the State has a very strong partisan motivation in this particular map."⁶⁶ Representative Phil King testified that the purpose of the plan was to make the congressional delegation more reflective of state voting trends. The amicus brief of the Texas House Democratic Caucus and Representatives John Lewis, Chris Bell, Martin Frost, Sheila Jackson Lee, and Nick Lampson filed in *Vieth v. Jubelirer* in support of Appellants told the Supreme Court that "[t]he newly dominant Republicans . . . decided to

⁶⁵ *Id.* at 80: 2–9. Representative King testified to the same political result: "[W]hat we did in Tarrant County, the only way we could do that is basically took Stop Six Poly and Handley and Meadowbrook area and all of that and moved it up into north and tied it in with the Denton County area. And those—we tried to, the best we could, maintain the city limit lines for Ft. Worth and for Arlington in that measure. And generally, you had that level of politics going on in every county, particularly the metropolitan ones throughout the State." Tr. 12/18 PM (King), at 137.

⁶⁶ Tr. 12/15 AM (Alford), at 109.

redraw the state's congressional districts solely for the purpose of seizing between five and seven seats from Democratic incumbents." It was clear from the evidence that this assertion is true. Former Lieutenant Governor Bill Ratliff, one of the most highly regarded members of the Senate and commonly referred to as the conscience of the Senate, testified that political gain for the Republicans was 110% of the motivation for the Plan, that it was "the entire motivation."⁶⁷ He explained that he is leaving the Senate before the expiration of his term in large part out of disappointment at its partisan turn. In the course of the redistricting bill's passage, Senator Ratliff, a Republican, refused to abandon the two-thirds rule, which does not allow a bill to come to the floor without the support of 21 members, a practice calculated to promote consensus building.

Plaintiffs nonetheless insist that there was racial discrimination along the way in the specific drawing of the lines. We will examine this less sweeping assertion as we examine the particular districts that are alleged to have been drawn in violation of § 2 of the Voting Rights Act, or in defiance of the principles of *Shaw v. Reno*.

While keenly aware of the long history of discrimination against Latinos and Blacks in Texas, and recognizing that their long struggle for economic and personal freedom is not over, we are compelled to conclude that this plan was a political product from start to finish. The myriad decisions made during its creation were made in spite of, and not because of, its effects upon Blacks and Latinos. To find otherwise would frustrate the fundamentals of *Washington v. Davis* and inject the federal courts into a political game for which they are ill-suited, and indeed in which they are charged not to participate under the most basic principles of federalism and separation of power. Concluding that the

⁶⁷ Tr. 12/15 AM (Ratliff), at 35.

purpose requirement of the Equal Protection Clause was met on these facts would pass redistricting from the state legislatures and redistricting boards to the federal courts. This is not to say that we wholly withdraw, of course. We simply recognize the fundamental decision in *Washington v. Davis* that federal judges are not legislative players; we are only the guardians of the boundaries. As Justice Ginsburg put it, while “[l]egislative districting is highly political business . . . [g]enerations of rank discrimination against [minorities] account for [the court’s] surveillance.”⁶⁸

Having been watchful, we are not persuaded that this most fundamental boundary of the Equal Protection Clause was crossed. In the redistricting arena, an area that has proven most reluctant to yield discernible *standards*, there are large incentives to reach for the seeming certainty of the Equal Protection Clause’s familiar condemnation of purposeful racial discrimination and draw upon its comforting moral force, rather than confront the task of developing proper standards or concede their ephemeral political character. To our eyes, the certainty is an illusion, and its deployment to heel radical partisan line wing by state legislatures is a mistake. And turning to *Washington v. Davis*’s insistence of purpose, rather than confronting directly the questions now before the Court in *Vieth v. Jubelirer*, is just an old Texas two-step.⁶⁹

⁶⁸ *Miller v. Johnson*, 515 U.S. 930, 934 (1995) (Ginsburg, J., dissenting).

⁶⁹ The Appellants in *Vieth v. Jubelirer* note the problems resulting from litigants turning to race-based claims when they have no chance of proving a *Bandemer* claim: “[n]th no prospect of prevailing on a forthright claim of partisan gerrymandering under the lower courts’ interpretation of *Bandemer*, aggrieved partisans instead often allege racial gerrymandering or minority vote dilution in violation of the voting Rights Act. The incentive to couch partisan disputes in racial terms bleeds back into the legislative process, too, as members of the ‘out’ party—believing they can

We have no hesitation in concluding that, under current law, this court cannot strike down Plan 1374C on the basis that it is an illegal partisan gerrymander. Seventeen years ago, the Supreme Court held in *Davis v. Bandemer*⁷⁰ that an excessively political or partisan gerrymander presents a justiciable issue under the Equal Protection Clause. But the Court was unable to settle upon a manageable standard for addressing such claims. It is now painfully clear that Justice Powell's concern that the decision offered a "constitutional green light" to would-be gerrymanderers" has been realized.⁷¹ *Bandemer* insisted upon proof of both discriminatory purpose and discriminatory effect, two requirements that are difficult to meet in the courtroom, particularly as they have been interpreted by the lower courts. That the response to this difficulty must be to develop a new standard does not necessarily follow. The question remains how much of a role the judiciary ought to play in policing the political give-and-take of redistricting. It may be the most difficult question, but it is certainly the most important.

When the Supreme Court resolves *Vieth*, it may choose to retreat from its decision that the question is justiciable, or it may offer more guidance on the nature of the required effect. Perhaps the Court will draw on its experience in developing federal common law in the antitrust arena, which draws a fine line between competitive effect and injury to competition.⁷²

win only in court, and only on a race-based claim—may be tempted to spice the legislative record with all manner of racialized arguments, to lay the foundation for an eventual court challenge." Brief for Appellant at 10–11, *Vieth v. Jubelirer*, 2003 WL 22070244 (2003) (internal citations and footnotes omitted).

⁷⁰ 478 U.S. 109 (1986).

⁷¹ *Id.* at 173 (Powell, J., concurring in part and dissenting in part).

⁷² Professor Samuel Issacharoff has explored this idea in a recent article. See Samuel Issacharoff, *Gerrymandering and Political Cartels*,

We have learned firsthand what will result if the Court chooses to do neither. Throughout this case we have borne witness to the powerful, conflicting forces nurtured by *Bandemer*'s holding that the judiciary is to address "excessive" partisan line-drawing, while leaving the issue virtually unenforceable. Inevitably, as the political party in power uses district lines to lock in its present advantage, the party out of power attempts to stretch the protective cover of the Voting Rights Act, urging dilution of critical standards that may, if accepted, aid their party in the short-run but work to the detriment of persons now protected by the Act in the long-run. Casting the appearance both that there is a wrong and that the judiciary stands ready with a remedy, *Bandemer* as applied steps on legislative incentives for self-correction.

There are ameliorations available short of a grand judicial pronouncement, remedies which are perhaps superior. In Texas, redistricting advantages can be overcome through the political process. The exchange of political advantage between the Democrats in 1990 and the Republicans in 2000 demonstrates this reality. If the Democratic party takes the main statewide offices, Democrats can block a state legislative redistricting plan and write their own through the Legislative Redistricting Board. The resulting State Legislature could then redraw the congressional lines.

Even if the partisan gerrymander issue were not justiciable but Congress allowed the drawing of new lines only when there was no extant legal plan, and in any event no more often than once in a decade, the picture would likely be quite different. That the limitation would only reach congressional seats and not state legislatures themselves does not mean that its effects would not be larger. As the record in this case makes clear, Congress often plays a large role in state redistricting, not only of congressional districts but also of the

state chambers themselves. Members of Congress work to protect their incumbency and to affect the partisan makeup of the House, with keen interest in the election of members of the State Legislature. Accordingly, a rule that the game is played only once per decade could matter a great deal in the real world of politics. It is fair to ask what if Congress had imposed a once-a-decade rule seventeen years ago, even if *Bandemer* had dismissed the case as presenting a non justiciable political question.

Our point is that if the judiciary must rein in partisan gerrymanders, limitations that focus upon the time and circumstance of partisan line-drawing and less upon the “some but not too much” genre of strictures offer the best of an ugly array of choices. Drawing upon the Voting Rights Act jurisprudence to give *Bandemer* teeth may be the worst of choices.

IV

For convenience, we record some of the general principles to which we will refer in addressing Plaintiffs’ challenges to specific districts. Section 2 of the Voting Rights Act of 1965 (as amended) provides:

(a) No voting qualification or prerequisite to voting or standard, practice, or procedure shall be imposed or applied by any State or political subdivision in a manner which results in a denial or abridgement of the right of any citizen of the United States to vote on account of race or color, or in contravention of the guarantees set forth in section 1973b(f)(2) of this title, as provided in subsection (b) of this section.

(b) A violation of subsection (a) of this section is established if, based on the *totality* of the circumstances, it is shown that the political processes leading to nomination or election in the State or political subdivision are not equally open to participation by members of a class

of citizens protected by subsection (a) of this section in that its members have less opportunity than other members of the electorate to participate in the political process and elect representatives of their choice. The extent to which members of a protected class have been elected to office in the State or political subdivision is one circumstance which may be considered: Provided, That nothing in this section establishes a right to have members of a protected class elected in numbers equal to their proportion in the population.⁷³

To prevail on a claim of vote dilution under § 2, a plaintiff must, as a threshold requirement, satisfy the three now-familiar preconditions set forth in *Thornburg v. Gingles*: (1) a minority group must be “sufficiently large and geographically compact to constitute a majority in a single-member district”; (2) the group must be “politically cohesive”; and (3) sufficient racial bloc voting must exist such that the white majority usually defeats the minority’s preferred candidate.⁷⁴

⁷³ 42 U.S.C. § 1973.

⁷⁴ *Thornburg v. Gingles*, 478 U.S. 30, 50–51 (1986). To aid courts in investigating a plaintiff’s § 2 claim, the Gingles Court identified other factors that may, in “the totality of the circumstances,” support a claim of racial vote dilution. Derived from the Senate Report accompanying the 1982 amendment to § 2, those factors include:

1. the extent of any history of official discrimination in the state or political subdivision that touched the right of the members of the minority group to register, to vote, or otherwise to participate in the democratic process;
2. the extent to which voting in the elections of the state or political subdivision is racially polarized;
3. the extent to which the state or political subdivision has used unusually large election districts, majority vote requirements, anti-single shot provisions, or other voting practices or procedures that may enhance the opportunity for discrimination against the minority group;

Gingles withheld deciding whether there could ever be a showing of potential success without a showing that a clear majority could gather in the absence of the accused practice or structure. The lower courts, with the exception of a recent decision by a divided panel of the First Circuit,⁷⁵ have strictly enforced the 50% rule, including the Fifth Circuit.⁷⁶ There are

4. if there is a candidate slating process, whether the members of the minority group have been denied access to that process;

5. the extent to which members of the minority group in the state or political subdivision bear the effects of discrimination in such areas as education, employment and health, which hinder their ability to participate effectively in the political process;

6. whether political campaigns have been characterized by overt or subtle racial appeals; and

7. the extent to which members of the minority group have been elected to public office in the jurisdiction.

Additional factors that maybe probative of vote dilution in some cases are:

8. whether there is a significant lack of responsiveness on the part of elected officials to the particularized needs of the members of the minority group; and

9. whether the policy underlying the state or political subdivision's use of such voting qualification, prerequisite to voting, or standard, practice or procedure is tenuous.

Id. at 37 (quoting S.Rep. No. 97-417, 97th Cong., 2nd Sess., at 28-29 (1982), reprinted in U.S. Code Cong. & Admin. News 1982, at 206-07).

⁷⁵ See *Metts v. Murphy*, 347 F.3d 346 (1st Cir. 2003). We note, however, that the First Circuit elected to take *Metts* en banc and issued an order expressly withdrawing and vacating the panel decision. See *Metts v. Murphy*, No. 02-2204 (1st Cir. Dec. 3, 2003) (order granting petition for rehearing en banc).

⁷⁶ See, e.g., *Valdespino v. Alamo Heights Ind. School Dist.*, 168 F.3d 848, 852-53 (5th Cir. 1999), *cert. denied*, 528 U.S. 1114 (2000); *Cousin v. Sundquist*, 145 F.3d 818, 827-29 (6th Cir. 1998); *Colleton County Council v. McConnell*, 201 F. Supp. 2d 618, 643 (D.S.C. 2002).

powerful reasons to be exacting, as we will explain, but the facts of this case offer no occasion to decide if there is a tolerable deviation from the rule that a minority must demonstrate that, absent an accused practice or structure, it had the potential to elect a candidate of its choice by proof that it could constitute 50% of the district.

Although satisfying the *Gingles* factors is a prerequisite, meeting the three conditions is alone not enough to prevail under § 2. If they are met, the court is to consider the *totality* of the circumstances, including a searching inquiry into whether the political process is equally open to minority voters. In *Johnson v. De Grandy*, the Court explained how to evaluate dilution under a single-member districting plan and discussed the extent of a state's duty to create additional majority-minority districts under § 2.⁷⁷ In *De Grandy*, the plain's attempted to establish *liability* by pointing to a number of places where minority voters had been "cracked" and placed in majority-white districts where their votes would be "submerged" and ineffective. The Court rejected the dilution claim of the Hispanic and African-American voters because the challenged districting plan provided both sets of voters "rough proportionality," the opportunity to exercise electoral control in a number of districts that roughly corresponded to their share of the relevant population.⁷⁸ The Court emphasized that proportionality does not provide a complete or mechanical defense to a § 2 suit.⁷⁹ The Court also made it clear that proportionality is significant in evaluating

⁷⁷ 512 U.S. 997 (1994).

⁷⁸ *Id.* at 1015–16.

⁷⁹ *Id.* at 1018–19, 1023–24; see also, *Barnett v. City of Chicago*, 141 F.3d 699, 705 (7th Cir. 1998); J. Gerald Hebert, *Redistricting in the Post-2000 Era*, 8 GEO. MASON L. REV. 431 (2000) ("As a practical matter, . . . one factor is particularly important: the 'proportionality,' or lack thereof, between the number of minority-controlled districts and the minority's share of the state's relevant population.").

dilution claims and has become a preeminent measure of fairness in redistricting.⁸⁰ Now known as “*De Grandy* proportionality,” dilution may be found to be absent under the totality of the circumstances when the protected minority groups “constitute effective voting majorities in a number of districts . . . substantially proportional to their share in the population.”⁸¹

In *Shaw v. Reno* (“Shaw I”), the Court addressed the constitutionality of a district drawn with race as the predominant motivation, as evidenced by a bizarrely-shaped district drawn to augment minority voting strength.⁸² The Court held that such a district could be challenged, depending on how it was drawn, under the Equal Protection Clause. In *Shaw v. Hunt* (“Shaw II”), the Court concluded that a racially gerrymandered district would be subject to strict scrutiny, and that compliance with § 2 could justify a racially gerrymandered district only if the remedial district was narrowly tailored toward that end.⁸³ In so holding, the Court held that a remedy for vote dilution in one part of the state, where it was possible to draw an additional, compact majority-minority district, is not narrowly tailored to comply with § 2 if the remedial district is drawn in a different part of the state where

⁸⁰ A redistricting plan may, of course, achieve proportionality and yet violate § 2. See, e.g., *Rural West Tennessee African-American Affairs Council v. Sundquist*, 209 F.3d 835 (6th Cir. 2000); *Harvell v. Blytheville Sch. Dist. No. 5*, 126 F.3d 1038 (8th Cir. 1997); *Harvell v. Blytheville Sch. Dist. No. 5*, 71 F.3d 1382 (8th Cir. 1995); *Little Rock Sch. Dist. v. Pulaski County Special Sch. Dist., #1*, 56 F.3d 904 (8th Cir. 1995); *Barnett v. Daley*, 32 F.3d 1196 (7th Cir. 1994).

⁸¹ *De Grandy*, 512 U.S. at 1020.

⁸² 509 U.S. 630 (1993).

⁸³ 517 U.S. 899 (1996).

polarized voting also exists, but where a compact district cannot be crafted. In so holding, the Court stated:

Arguing, as appellees do and the District Court did, that the State may draw the district anywhere derives from a misconception of the vote-dilution claim. To accept that the district may be placed anywhere implies that the claim, and hence the coordinate right to an undiluted vote (to cast a ballot equal among voters), belongs to the minority as a group and not to its individual members. It does not.⁸⁴

Similarly, in *De Grandy*, the Court stated that one reason for rejecting the inflexible safe harbor rule the state advocated in that case, under which no dilution can occur as a matter of law if the percentage of single member districts in which minority voters form an effective majority mirrors the minority voters' percentage of the relevant population, was that it rested on

an unexplored premise of highly suspect validity: that in any given voting jurisdiction (or portion of that jurisdiction under consideration), the rights of some minority voters under § 2 may be traded off against the rights of other members of the same minority class. Under the State's view, the most blatant racial gerrymandering in half of a county's single-member districts would be irrelevant under § 2 if offset by political gerrymandering in the other half, so long as proportionality was the bottom line.⁸⁵

With these basic principles in mind, we now turn to Plaintiffs' specific claims.

⁸⁴ *Id.* at 917.

⁸⁵ *De Grandy*, 512 U.S. at 1019.

We first examine the § 2 challenges to the districts in Central and East Texas, most notably District 24 in the Dallas-Fort Worth area. As a preliminary matter, it bears emphasis that the majority requirement of the first *Gingles* precondition cannot be met in these districts by summing Black and Hispanic voter populations.⁸⁶ Plaintiffs cite *Brewer v. Ham*⁸⁷ for the proposition that minority groups may be combined to satisfy *Gingles*'s majority requirement. *Brewer*, however, allowed for minority combination when the groups vote cohesively. Here, there is no serious dispute but that Blacks and Hispanics do not vote cohesively in primary elections, where their allegiance is free of party affiliation.⁸⁸ Minority voters must have the potential to elect in the absence of the accused practice or structure if their claim of injury by that practice or structure is to be sustained.⁸⁹

A

1

*Georgia v. Ashcroft*⁹⁰ is the most recent discussion of the factual and legal distinctions between majority-minority, coalition, and influence districts.⁹¹ Majority-minority or

⁸⁶ *Valdespino v. Alamo Heights Ind. Sch. Dist.*, 168 F.3d 848, 852–53 (5th Cir. 1999), *cert. denied*, 528 U.S. 1114 (2000).

⁸⁷ 876 F.2d 448, 453 (5th Cir. 1989).

⁸⁸ See Post-Trial Brief of Jackson Plaintiffs, at 39 (conceding that “African-American and Hispanics in the Metroplex are not consistently ‘jointly’ cohesive in Democratic primaries”). Furthermore, even assuming that Blacks and Hispanics vote cohesively, Plaintiffs have failed to meet their burden to disprove partisanship as the driving force behind the bloc voting. See *LULAC v. Clements*, 999 F.2d 831, 850 (1993) (en banc).

⁸⁹ *Gingles*, 478 U.S. at 51 n.17.

⁹⁰ 123 S. Ct. 2498 (2003).

⁹¹ The parties assign various names to these districts, but we will follow the Supreme Court’s taxonomy.

“safe” districts are voting districts with a majority of minority voters, making it “highly likely that minority voters will be able to elect the candidate of their choice.”⁹² Coalition districts are voting districts where minority voters “are able to form coalitions with voters from other racial and ethnic groups, having no need to be a majority within a single district in order to elect candidates of their choice.”⁹³ Influence districts are voting districts “where minority voters may not be able to elect a candidate of choice but can play a substantial, if not decisive, role in the electoral process.”⁹⁴ The elected representatives in influence districts, as a result of the influence of minority voting, take minority interests into account.⁹⁵

Georgia tested the limits of these types of districts when it redrew its state senate’s voting districts following the 2000 census. The previous map, which was finally precleared after much litigation, included various safe districts. Shifting its strategy, the Democratic-controlled Legislature “unpacked” three of the safe districts and spread the minority voters to create influence and coalition districts.⁹⁶ The goal was to increase the overall influence of minorities in Georgia politics. The Justice Department challenged the plan as retrogressive because of the reduction of minorities in the previously safe districts. The district court found the plan retrogressive because the change in the three safe districts created less opportunity for minorities to elect the representatives of their choice.

⁹² *Ashcroft*, 123 S.Ct. at 2511.

⁹³ *Id.* at 2512 (quoting *De Grandy*, 512 U.S. at 1020).

⁹⁴ *Id.*

⁹⁵ *Id.*

⁹⁶ *Id.* at 2507–08. The districts reduced the minority populations from 60.58%, 55.43%, and 62.45% to 50.31%, 50.66%, and 50.80%, respectively.

Georgia appealed the decision to the Supreme Court, arguing that preclearance was appropriate because the new map did not harm the minorities' "effective exercise of the electoral franchise." Georgia asked the Court to examine the voting plan as a whole so that the increase in voting strength in other influence and coalition districts could offset the decrease in the three previously safe districts. The Justice Department argued that the district court correctly found retrogression based solely on the decrease in minority population in the three previously safe districts.

Georgia's argument prevailed. The Court held that states are free to choose the best way to avoid retrogression and ensure equal opportunity to minority voters. To determine whether a new map is retrogressive, the Court examined the state as a whole and considered all the relevant circumstances, "such as the ability of minority voters to elect their candidate of choice, the extent of the minority group's opportunity to participate in the political process, and the feasibility of creating a nonretrogressive plan."⁹⁷ The Court accepted that minority interests may be better served by coalition and influence districts rather than safe districts. The Court noted that although safe districts ensure descriptive representation, they also "isolat[e] minority voters from the rest of the state, and risk[] narrowing political influence to only a fraction of political districts"⁹⁸—that "various studies have suggested that the most effective way to maximize minority voting strength may be to create more influence or coalitional districts,"⁹⁹ and, critically, Georgia may make that choice. Georgia's alteration of its safe districts would have been problematic at best in the 1980s and early 1990s, but the Court allowed it as a valid political choice that Georgia might

⁹⁷ *Id.* at 2511.

⁹⁸ *Id.* at 2512.

⁹⁹ *Id.* at 2513.

choose to make in an effort to increase minority voting strength- an alternative to its obligation under *Gingles* to draw a safe majority-minority district.

The Court held that the district court erred in focusing too heavily on the decrease of voting power in the previously safe districts, and in ignoring the offsetting influence and coalition districts. In the Court's view, the ability of minorities to elect their preferred candidates is important, but not dispositive. Despite the views of the Justice Department, the ACLU, and lower federal courts, the Court held that creating safe districts was not the only means of assuring an effective vote for minorities.

While *Ashcroft* is a § 5 preclearance case addressing the question of retrogression, the Court's opinion makes plain that safe districts are no longer untouchable. States previously read *Gingles* as requiring safe districts to ensure the election of minorities by countering racially polarized voting. But *Georgia v. Ashcroft* makes clear that safe districts are not necessarily required; states may choose to avoid retrogression by creating coalition and influence districts. Georgia decreased the percentage of minority voters in three previously safe districts to such a degree that, in the opinion of the Justice Department, minorities could not elect their candidate of choices. Yet, the addition of coalition and influence districts countered possible retrogression.

2

All parties here rely upon *Georgia v. Ashcroft*. Plaintiffs argue that *Ashcroft* effectively overruled *Gingles*'s first requirement that "the minority group must be able to demonstrate that it is sufficiently large and geographically compact to constitute a majority in a single-member district."¹⁰⁰ Plaintiffs base this assertion on *Ashcroft*'s reasoning that a

¹⁰⁰ *Gingles*, 478 U.S. at 50.

district may provide effective representation to minorities despite the absence of a mathematical majority.¹⁰¹ From this, Plaintiffs conclude that influence districts must be protected under § 2 of the Voting Rights Act.

In response, Texas argues that under *Ashcroft* redrawing an influence district does not inevitably dilute minority votes under § 2. Texas argues that if majority-minority districts may be altered without running afoul of the Voting Rights Act, then *a fortiori* an influence district may be altered. *Ashcroft* provided states with the flexibility to choose the means of complying with the Voting Rights Act, and although the Court opined that coalition and influence districts may be the most effective means of increasing minority influence, they are not required. *Ashcroft* did not dictate that a state must maximize both majority-minority and influence districts. Indeed, the question whether federal law requires influence districts has been avoided many times,¹⁰² reflecting, the State argues, the Court's wariness of being drawn further into the political arena. Finally, the State notes that the Supreme Court faced the exact question and rejected it when it summarily affirmed a district court's rejection of the contention "that the first *Gingles* precondition is not fully applicable" to districts "where a distinct [minority] group cannot form a majority, but they are sufficiently large and cohesive to effectively influence elections, getting their candidate of choice elected."¹⁰³

¹⁰¹ See Post-Trial Brief of Jackson Plaintiffs, at 5 n.3.

¹⁰² See *Uno v. City of Holyoke*, 72 F.3d 973, 979 n.2 (1st Cir. 1995); *Rural West Tenn. African-Am. Affairs Council, Inc. v. McWherter*, 877 F.Supp. 1096, 1101 (W.D. Tenn. 1995).

¹⁰³ *Parker v. Ohio*, 263 F. Supp. 2d 1100, 1104 (S.D. Ohio) (three-judge panel), *aff'd*, 124 S. Ct. 574 (2003).

Texas's argument finds support in the language of *Ashcroft*:

On one hand, a smaller number of safe majority-minority districts may virtually guarantee the election of a minority group's preferred candidate in those districts. . . . And while such districts may result in more "descriptive representation" because the representatives of choice are more likely to mirror the race of the majority of voters in that district, the representation may be limited to fewer areas.

On the other hand, spreading out minority voters over a greater number of districts creates more districts in which minority voters may have the opportunity to elect a candidate of their choice. Such a strategy has the potential to increase "substantive representation" in more districts, by creating coalitions of voters who together will help to achieve the electoral aspirations of the minority group. It also, however, creates the risk that the minority group's preferred candidate may lose . . . Section 5 gives States the flexibility to choose one theory of effective representation over the other.¹⁰⁴

As we see it, these choices are for the states to make, as long as they avoid other constitutional and statutory violations under the Equal Protection Clause and § 2. Allowing influence districts to meet a *Gingles*-imposed obligation to create a majority-minority district does not mean that a state must create an influence district in the absence of an obligation to create a majority-minority district. We are not persuaded that Texas had the duty in drawing a new map to trace the old lines to avoid any disruption of coalitions. To so conclude would have profound consequences, freezing ephemeral political alliances, which are the bull's eyes of partisan redistricting. We will turn to a concrete example. The

¹⁰⁴ *Ashcroft*, 123 S. Ct. at 2512 (internal citations omitted).

24th is a Democratic district, and its “coalitions” are simply minority Blacks joining with majority Anglos voting a Democratic ticket in the general election. Plaintiffs’ understandable efforts to freeze this “coalition” by locating some duty under § 2 not to redraw the district is a transparent effort to use race as a shield from a partisan gerrymander when the district itself was a child of identical efforts to gerrymander. As we will explain, under the new plan, Democrats—both Anglo and Black—lose control of the District 24.

B

We turn first to District 24, located in the Dallas-Fort Worth metroplex in an area referred to as the mid-cities. The congressman from the district is Martin Frost, an Anglo Democrat elected in 1978. This area between Dallas and Fort Worth experienced enormous growth from the early 1960’s, leading to the creation of the 24th in 1972. With some iteration, the district has remained in place until the passage of Plan 1374C in 2003. The old 24th touched both Dallas and Fort Worth and included the communities of Duncanville and Cedar Hill on its south side. It also included large plants of Bell Helicopter, General Motors, Northrop Grumman, and Lockheed Martin, as well as the Texas Rangers’ baseball stadium and the Six Flags Over Texas theme park.¹⁰⁵

Frost, then thirty-two years old, ran for the seat two years after it was created but was defeated in the Democratic primary by Dale Milford, the Anglo incumbent. Congressman Frost won the next race and has held the seat since then. Allied with Speaker Wright of Fort Worth, he quickly won leadership positions, including a seat on the Rules Committee. Frost is a major fund raiser for the Democratic party, and he so effectively chaired a redistricting panel in 1991 that he is widely seen as the architect of the redistricting

¹⁰⁵ Michael Barone, *The Almanac of American Politics 2004*, at 1580 (Nat’l Journal Group 2003).

plan of 1991.¹⁰⁶ This plan, drawing on the developing computer technology, is cited by political scientists as the shrewdest of the 1990s.¹⁰⁷ Congresswoman Eddie Bernice Johnson, who holds a seat in an adjacent largely Black district, testified that Frost drew the 24th for an Anglo Democrat.¹⁰⁸

The judicial plan replaced by 1374C left the 24th largely in place. It had a Black voting age population of 21.4% and a Hispanic voting age population of 33.6%. The latter number falls when citizenship (CVAP) is considered, as it must be. The result is that neither Blacks nor Hispanics have 50% of the voters in the district alone or combined, where they constitute only 46.4%. Measured by the statewide races and the Lieutenant Governor's race in 2002, District 24 is approximately 60% Democrat, although Al Gore carried the district with 54% of the vote and Governor Bush carried the entire state with 59% of the statewide vote and 61% in the Dallas-Fort Worth metroplex. It bears mention that Houston and Dallas-Fort Worth cast 47% of all votes cast in the state.¹⁰⁹ Bush carried only 5% of the Black vote but enjoyed 42% of the Hispanic vote and 73% of the Anglo vote.¹¹⁰

Facing the absence of a minority with 50% of the voting age population of the district singly or combined, Plaintiffs contend that the 24th nonetheless meets the first two preconditions of *Gingles* because it “functions as a fully effective Black opportunity district” They offer three reasons why we should not adhere to *Perez v. Pasadena Independent*

¹⁰⁶ *Id.* at 1581.

¹⁰⁷ *Id.* at 1448 (“The plan carefully constructs democratic districts with incredibly convoluted lines and packs heavily Republican suburban areas into just a few districts.”).

¹⁰⁸ Tr. 12/17 PM (Johnson), at 154–155, 161, 164–165.

¹⁰⁹ BARONE, *supra* note 105, at 1508.

¹¹⁰ *Id.* at 1510.

*School District*¹¹¹ and *Valdespino v. Alamo Heights Independent School District*,¹¹² which hold that *Gingles* requires a cohesive group of minority voters comprising a majority of the adult citizen population in at least one proposed single-member demonstration district. First, insisting on a level of 50% is reasonable only when the court is asked to speculate on the potential performance of a minority district, not when an existing district is shown to actually perform for minorities. Second, Plaintiffs point to a divided decision issued only weeks ago by a panel of the First Circuit, *Metts v. Murphy*, which dispensed with the 50% rule. The panel's decision, we note, was expressly withdrawn and vacated when the First Circuit voted to take the case en banc.¹¹³ Third, *Perez* and *Valdespino* involved challenges to non-partisan at-large elections systems involving only single elections; here, we examine a single-member districting system with primary and general elections. Plaintiffs assert that if a minority can "control" the primary election and then find support with a coalition of minorities in the general election, the *Gingles* requirements are met and the district cannot be modified. Plaintiffs also offer a fourth, seemingly freestanding principle, urging that in any event District 24 cannot be intentionally dismantled because it is an influence or coalition district.

Defendants respond that § 2 requires a showing of strength at a level of at least 50% is a command of § 2, a requirement that is an inevitable byproduct of the statute's protection of the ability of minorities to elect representatives of their choice. A minority group lacking a majority cannot elect its candidate of choice, and denying the group a separate district

¹¹¹ 165 F.3d 368 (5th Cir. 1999), *cert. denied*, 528 U.S. 1114 (2000).

¹¹² 168 F.3d 848 (5th Cir. 1999), *cert. denied*, 528 U.S. 1114 (2000).

¹¹³ 347 F.3d 346 (1st Cir. 2003), *vacated and reh'g en banc granted*, No. 02-2204 (1st Cir. Dec. 3, 2003).

cannot be a denial of any opportunity protected by the Act. Rather, such a group can elect their candidate of choice only with the votes of non-majorities through coalitions, but the Voting Rights Act does not protect such political coalitions. Defendants urge that whether a minority can meet the 50% standard is a quite different question from asking “whether a bi-racial coalition of African Americans and ‘crossover’ Anglos can elect a Black-preferred Black candidate. Any such interpretation would render the first *Gingles* precondition an entirely superfluous subpart of the third *Gingles* precondition.” Defendants argue further that the Supreme Court has never held that § 2 protects influence districts and such a proposal is foreclosed by the rationale of *Georgia v. Ashcroft*. Finally, defendants reply that there has been no showing that the 24th would probably elect a Black candidate, pointing to Congressional District 25 in the judicial Plan 11510 in which the demographics are strikingly similar—21.4% BVAP and 33.6% HVAP—where an Anglo, Bell, defeated Carroll Robinson, the Black candidate of choice, in the 2002 Democratic primary.

Plaintiffs’ arguments are creative, but they ask this court to do more than well-settled law will allow. To the heart of the matter: the contention that § 2 protects District 24 from redrawing asks us to extend § 2’s protection of Blacks and Latinos from vote dilution to the protection of groups whose cementing force is membership and loyalty to a political party. *Gingles* and the cases that followed it have been keenly aware that the defining concepts of *Gingles*—numbers and cohesion—are critical to its studied effort to confine the limits of the Act to those situations that dilute minorities’ opportunity to vote without protecting coalitions that may be helpful or even essential to the leveraging of their strength.¹¹⁴

¹¹⁴ Dr. Keith Gaddie credibly testified that Plaintiffs’ view of influence districts “would lock in a majority of seats for the party getting the minority of the vote.” Deposition of Keith Gaddie, November 22, 2003, at

Properly confined, the Act implements the fundamentals of factions. Unconfined it reaches into the political market and supports persons joined, not by race, but by common view. Serious constitutional questions loom at that juncture.

We are told that Blacks control the Democratic primary with less than 22% of the CVAP because Anglos and Latinos vote either in the Republican primary or not at all, but return home out of party loyalty in the general election. It is argued that this is a Black opportunity district. More accurately, however, it is a strong Democratic district. That there is no cohesion between Black and Latino voters in the primary contests is beyond serious dispute. Black opportunity here lies in coalitions with Anglos who vote with them in the general election for Democrats. Dr. Lichtman's calculations produce an Anglo crossover rate of 30.75 (unweighted mean). He conceded that

101. Further, he testified that it was not protected under § 2 and that it was not possible to draw a second, sufficiently compact majority-minority district in Dallas. *Id.* at 75 (“[District 24] is not going to meet the first prong of the *Gingles* criteria. . . . It is not a district in which you have one minority group which can constitute a majority of the population. It’s not a district where that minority group controls primary and the general election. It’s not possible to draw a second sufficiently compact majority district in Dallas if you draw District 30.”). Accordingly, if § 2 protection is afforded to old District 24 despite the absence of the *Gingles* factors, the Voting Rights Act begins to protect political affiliation and not race. If the Voting Rights Act protects a district where coalitions are required to elect a candidate of choice—

you’re on a slippery slope to essentially saying, “Well, if it’s a Democratic district, you can’t re-draw it.” And intellectually, that to me is troubling because it sets up a circumstance where one party has its constituency protected under the Voting Rights Act and . . . the other party doesn’t have any protections at all.

Id. at 100. Protecting districts that are defined and controlled by political coalition and not race would infringe on the clear right of the state to choose its method of compliance with the Voting Rights Act. If there is no obligation to create an influence district, there is no obligation to retain one.

in the general election Black turnout will fall to the range of 31, 32 or perhaps 33%, while Anglo turnout will jump into the 60's, approximately a two to one margin. Just how far this argument departs from the *Gingles* construct is exposed by the reminder that such a crossover rate has been found to establish the absence of Anglo bloc voting under *Gingles*'s third precondition as a matter of law.¹¹⁵

The history of the 24th illustrates that Plaintiffs overstate the impact of the Black Democrats' control of the primaries. The reality is that Frost has not had a primary opponent since his incumbency began. That no Black candidate has ever filed in a Democratic primary against Frost in a district assertedly controlled by Blacks reflects the accuracy of Congresswoman Johnson's claim that District 24 was drawn for an Anglo Democrat.¹¹⁶ We have no measure of what Anglo turnout would be in a Democratic primary if Frost were opposed by a Black candidate. Plaintiffs' asserted control of Blacks in the primary rests upon the shaky ground that much of the dominating Anglo Democratic vote does not bother to vote in the primary with Frost filing as an unchallenged Anglo. Its premise is that Frost challenged by a Black candidate would not result in a return to primary voting by the Anglo Democrats. In short, that Anglo Democrats control this district is the most rational conclusion.

Nor is the cohesiveness of this 21.6% black voting age population clear. Plaintiffs' expert relied heavily upon the high vote in the district for Ron Kirk, an African-American and former popular mayor of Dallas, in his race for the United States Senate. Dr. Lichtman resisted the suggestion that the "friends and neighbors" effect was distorting the results with

¹¹⁵ See *Abrams v. Johnson*, 521 U.S. 74, 92 (1997).

¹¹⁶ See *supra* note 108. District 24 adjoins Johnson's District 30, a *Gingles*-mandated district, meaning it exists because Anglos vote as a block to defeat Black preferences.

the counter suggestion that the effect would be offset by Kirk's opponent in the Democratic primary, Victor Morales. That explanation is not persuasive. Morales is actually from Crandall, a town of 3,000 people some 75 miles away. In the 1998 Attorney General race, Judge Morris Overstreet, a widely known, respected, and distinguished lawyer and judge, took 66% of the Black vote in Dallas County and 76% of the Black vote in Tarrant County. Julius Whittier, a Black candidate in the 2002 race for the Texas Court of Criminal Appeals, received 32% of the Anglo vote and 40% of the Black vote. In short, whether Blacks vote cohesively in the primary is far from certain.

That Blacks wield influence in the district is plain. Perhaps recognizing the difficulty of arguing that some specie of a relaxed *Gingles* construct imposes an obligation to create an influence or coalition district, Plaintiffs offer a fall-back alternative: that as an "influence district," the 24th cannot be "intentionally" redrawn. But this turns the principle of *Georgia v. Ashcroft* on its head. As we have explained, *Ashcroft* gave states greater latitude in complying with the Voting Rights Act. The Court recognized that while *Gingles* in application has resulted in significant gains in elected positions held by minorities, with the keener edge of computer drawn lines, it has also created "safe" white and minority districts, significantly reducing the necessity for the pull and tug to secure support from those with political influence. By locking in safe districts for minorities and Anglos alike—instead of encouraging competition and the pull and tug of politics—this legal regime began to undermine the core idea that the House of Representatives would be the branch of government directly responsive to the people. *Ashcroft* responds to these and other political realities with greater concern for forces that divide and factionalize, especially those that would divide along racial lines. We do not read *Ashcroft* as fencing even more territory from state legislative reach. Considering that District 24 as a pure

influence district is unprotected by § 2, we are persuaded that alterations to it raised questions primarily of § 5, which have been answered by the Department of Justice.

C

Although the bulk of Plaintiffs' argument focuses on District 24, Plaintiffs also assert that Plan 13740 violates § 2 by modifying minority influence districts in Central and East Texas, specifically districts 1, 2, 4, 9, 10, 11, and 17 from Plan 11510. According to Plaintiffs, the minority population in these districts will have only a minimal role in the electoral process under the new plan.

However, as the State points out, Plaintiffs never argue—and certainly never prove—that any of these districts satisfies the *Gingles* preconditions. Even a cursory glance at the population data reveals that none of these districts passes muster under *Gingles*'s first prong. In none of these districts does the citizen voting age population of any cognizable minority group surpass 22%, and in most the percentage is significantly lower. Indeed, even if we were to follow Plaintiffs' suggestion and combine the Black and Hispanic citizen voting numbers—despite the lack of evidence of cohesion among these groups¹¹⁷—the districts would still fail the first *Gingles* precondition by *large* margins. The evidence convinces us that these districts are influence districts at best, although we note that these districts vary considerably in the opportunity they afford minorities as a group to play any significant role in the electoral process. The population statistics summarized below bring this conclusion into sharper focus.

¹¹⁷ The record, we should note, is largely bereft of evidence that Hispanics and Blacks vote cohesively as a group in these districts. We therefore echo our conclusion on District 24 and find that Plaintiffs have failed to prove that the Latino and Black communities in Districts 1, 2, 4, 9, 10, and 11 function as a cohesive voting bloc.

District	Plan 1151C			Plan 1374C		
	Black CVAP	Hispanic CVAP	B+H CVAP	Black CVAP	Hispanic CVAP	B+H CVAP
1	15.8	3.3	19.1	18.2	3.9	22.1
2	14.0	5.2	19.1	19.3	8.2	27.5
4	11.5	4.1	15.6	10.3	3.9	14.2
9	21.3	9.7	31.0	46.8	16.8	63.6
10	11.8	22.0	33.8	9.7	12.1	21.8
11	15.2	11.6	26.8	4.3	21.9	26.2
17	4.0	14.5	18.5	10.0	9.8	19.8

Plaintiffs admit that these seven districts are at most influence districts, but nonetheless urge that the State, after *Ashcroft*, is forbidden from altering them. Plaintiffs, however, do not argue that any of these districts is protected individually; they focus instead on these districts as a group and suggest that the State, by redrawing these seven influence districts plus the coalition districts in Districts 23 and 24, has gone too far in limiting minority influence statewide. We cannot agree. As we explained above, the State was under no § 2 obligation to create these districts, and we find that the State labors under no corresponding compulsion to preserve these districts. The allegation that the minority voting strength in these districts has been diluted is in truth no more than a claim that these districts have been drawn to add Republican voting strength to overcome the election advantage that the current Democrat incumbents hold.

VI

We next examine the challenge brought by and on behalf of Latino plaintiffs and intervenors to the impact of the legislative plan on Latino voting strength in South and West Texas. At the outset, it is useful to understand that the difficulties Texas presents to a redistricter are nowhere greater than in the Southern and western part of the State. The area can be described as a huge and rough inverted triangle,

beginning in El Paso at the far western corner, extending south and east for hundreds of sparsely populated miles on or near the border to the cities of Laredo in Webb County, McAllen in *Hidalgo* County, and Brownsville in Cameron County, turning north up to the coastal city of Corpus Christi in Nueces County, then turning west to cover many miles that are lightly populated except for the areas to the south of San Antonio in Bexar County and Austin. in Travis County. The sheer size of the land, its irregular shape, and the distribution of the bulk of the population in various pockets of the State are the basics that shape the map before the redistricter even begins. This part of the State also contains the greatest concentrations of Hispanic population. In the State as a whole, Latinos account for approximately 32% of the total population, 29% of the voting age population, and 22% of the citizen voting age population. In the South and West Texas regions at issue here, Hispanics represent 58% of the citizen voting age population. The largest numbers of Hispanics are located in the same areas of South and West Texas as are the large pockets of Anglo population: in El Paso County in the southwest corner; in Webb County, Hidalgo County, and Cameron County in South Texas along the border and in the Rio Grande Valley; in Nueces County in the east along the coast; and in Central Texas in Bexar County and Travis County.

The plan the *Balderas* court approved to account for the population changes documented in the 2000 census, Plan 1151 C, placed six congressional districts in South and West Texas, each containing the 651,620 individuals needed for equal population distribution and the mandate of one-man-one-vote. In Plan 1374C, the Legislature drew seven congressional districts in the same area, each containing the necessary 651,620 individuals. In both plans, six districts have a majority Hispanic citizen voting age population. Of the 44 counties included in the six districts in Plan 1151C and the 58 counties included in the seven districts in Plan 1374C,

only the seven counties listed above—El Paso, Webb, Hidalgo, Cameron, Nueces, Travis, and Bexar—have populations above 100,000.

This combination of geography and population distribution fixes certain characteristics of the redistricting map for South and West Texas, reflected in both Plan 1151C and Plan 1374C. Both have a district in the far western corner of the State, in El Paso County, which has a population approaching 680,000. Under both Plan 1151C and Plan 1374C, Congressional District 16 in part of El Paso County has a majority Hispanic citizen voting age population and is an effective “safe” Hispanic opportunity district. Plan 1374C leaves Congressional District 16 essentially unchanged, a decision not challenged in this case. But east of this far western population pocket, the counties are so sparsely populated that the district next to 16—Congressional District 23—must extend far to the east to reach the numbers of people necessary to satisfy equipopulosity.¹¹⁸ A map drawer must travel east almost 800 miles to reach another county that approaches, much less exceeds, 100,000 souls: Webb County, at the western edge of the southern tip of Texas.

In Plan 1151 C, Webb County, with 193,117 people, is kept entirely in Congressional District 23; in Plan 1374C, Webb County is divided between Congressional District 23 and Congressional District 28, directly to the east. Whether Webb County is divided or not, the districts that begin in the

¹¹⁸ The map reveals that Hudspeth County, next to El Paso County, includes 3,344 people; Culberson County and Jeff Davis County directly to the east contain 2,975 and 2,207 people, respectively. Presidio County to the southeast is the only county between El Paso and Maverick Counties with an excess of 50% or more Hispanic voting age population, and it has only 7,304 people. The vast area between Presidio and Maverick Counties includes Brewster County, with 8,866 people; Terrell County, with 1,081 people; Val Verde County, with 44,856 people; and Kinney County, with 3,379 people.

relatively narrow and relatively densely populated southern part of Texas, which includes the Rio Grande Valley, must extend north to gather enough population to satisfy *equality* among the districts. Both Plan 115 1C and Plan 1374C share this characteristic. Plan 1151C has two “strip” districts that begin in South Texas and travel to the north toward the center of the State to gather the requisite number of people.¹¹⁹ Plan 1374C has three “strip” districts that begin in South Texas; each of those districts follows the same north-south path and has the same shape as in Plan 1151C, but is narrower and longer to accommodate three districts rather than two. In both Plan 1151 C and Plan 13740, the redistricter traveling north largely avoided the area that is Congressional District 20, which includes San Antonio in Bexar County and is a “safe” Hispanic district.

The map drawer defining the district in the southeastern corner of the State must also begin in the Rio Grande Valley and proceed north to include enough people to satisfy equipopulosity. The map drawer need not travel as far north as in the “strip” districts to find the necessary population for this southeastern coastal district, however, because Nueces County, which contains Corpus Christi, has over 300,000 people.

Both Plan 1151C and Plan 1374C exhibit similar features, resulting from this combination of geography and population distribution. The district that begins just east of El Paso County must be large and must run east from far West Texas, stretching deeply into Central and South Texas. The districts that begin in far South Texas must run north in “strip” fashion

¹¹⁹ Many of the counties north of Hidalgo County (569,463) and Cameron County (335,227) in the Rio Grande Valley are thinly populated. They include Jim Hogg County, northwest of Hidalgo County (5,281); McMullen County (851); Kenedy County (414); Live Oak County (12,309); and Goliad County (6,928).

into Central Texas. The district that begins in the southern tip of Texas and travels up the coast must also proceed north.

Against this backdrop, we examine the record as to the effects of the legislative plan in South and West Texas on Latino voting strength.

A

In Plan 1151C, the court drew six districts in South and West Texas, each with a majority of the Latino citizen voting age population. As noted, two of those districts, Congressional District 16, consisting primarily of part of the city of El Paso, and Congressional District 20, consisting primarily of part of the city of San Antonio, are not at issue in the change from Plan 1151 C to Plan 1374C and are not challenged in this suit. Both were, and are, effective Hispanic opportunity districts. One of the districts in Plan 1151C, Congressional District 23, had a bare majority of Hispanic citizen voting age population and had not performed consistently as a Hispanic opportunity district. Congressional Districts 28, 15, and 27 made up the remainder of the districts in South and West Texas, each with a majority Hispanic citizen voting age population and a majority of the Spanish-surnamed registered voters, and each performing as effective Hispanic opportunity districts. Each of the six districts in South and West Texas under Plan 1151C was reliably Democratic in both congressional and other elections, with the exception of Congressional District 23. That district has since 1992 elected a Hispanic Republican to Congress, Henry Bonilla.

In Plan 1374C, the Legislature sought to apply to South and West Texas its primary partisan goal of increasing the likelihood that Republican candidates would be elected to Congress, while avoiding violations of the Voting Rights Act, the Equal Protection Clause, and the mandate of one-man-one-vote. The record presents undisputed evidence that the

Legislature desired to increase the number of Republican votes cast in Congressional District 23 to shore up Bonilla's base and assist in his reelection. The evidence showed that Bonilla had lost a larger amount of Hispanic support in each successive election. In 2002, Bonilla attracted only 8% of the Latino vote. In order to make Congressional District 23 more Republican, the map drawers extended the district north to take in largely Republican and Anglo areas in the north-central part of the State, including Bandera, Kerr, and *Kendall* counties. That change added approximately 101,260 people to Congressional District 23. The legislative plan moved the district line at the eastern edge to divide the southern border city of Laredo, in Webb County. That change resulted in 99,776 individuals, who were more than 90% Hispanic in voting age population and 86.5% Democratic in voting according to the 2002 statewide election data, being placed in the adjacent district, Congressional District 28. Although Congressional District 23 still had a majority of Hispanics—55.1%—and a bare majority of Hispanics of voting age—50.9%—it no longer had a majority of citizen voting age Hispanics. In the reconfigured Congressional District 23 in Plan 13 74C, Hispanics accounted for 46% of the citizens of voting age, and only 44% of the registered voters had Spanish surnames. By contrast, Congressional District 23 in Plan 1151C had a 57.5% Hispanic citizen voting age population and 55.3% Spanish-surnamed registered voters. To avoid retrogression under § 5, the State created another district in South and West Texas, in which Hispanics were a clear majority of the citizen voting age population. The State then had to adjust the population distributions to avoid inequality among the districts.

To accomplish the first goal, Plan 1374C added a third district to the two already long and relatively narrow districts that covered the bottom of the inverted triangle of South Texas and extended north. To maintain the requisite population numbers, each of these three districts had to extend

farther north than the two districts had in Plan 1151C. The three districts under Plan 1374C ran from the population pockets near the border north through sparsely-populated areas to reach the pockets of population in the central part of the State, south and east of San Antonio and Austin. The reconfigured districts each added counties in the process.¹²⁰

The two preexisting districts—Congressional Districts 28 and 15—maintained a majority Hispanic citizen voting age population and a majority of Spanish-surnamed registered voters in Plan 13740. The newly created District—Congressional District 25—also had a majority Hispanic citizen voting age population and a majority of Spanish-surnamed registered voters. The district that runs along the eastern border of South Texas, Congressional District 27, similarly maintained a majority Hispanic citizen voting population and a majority of Spanish-surnamed registered voters. As a result, Plan 1374C had seven congressional districts in South and West Texas, six with a majority of Latino citizen voting age population that are, as explained further below, effective Hispanic opportunity districts, and one that is a Hispanic influence district. Plan 1151C had six congressional districts in South and West Texas with a majority of Latino citizen voting age population, one of which was not an effective Hispanic opportunity district, but was moving in that direction.

Plaintiffs raise a number of challenges to the redrawn districts in South and West Texas. The GI Forum Plaintiffs claim that Plan 13740 is deficient for the same reason its predecessor, Plan 1151 C, was deficient: an additional Latino

¹²⁰ Congressional District 23 in Plan 1151C was made up of 24 counties; in Plan 13740, it included 25 counties. Congressional District 28 included 11 counties in both Plan 1151C and Plan 13740. New Congressional District 25 in Plan 1374C comprised 9 counties. Congressional District 15 in Plan 1151C included 8 counties; in Plan 1374C, Congressional District 15 included 13 counties. Congressional District 27 in Plan 1151C included 5 counties; in Plan 1374C, it included 6 counties.

majority citizen voting age population district should be drawn to achieve compliance with § 2 of the Voting Rights Act. Plaintiffs claim that the legislative plan dilutes Latino voting strength, in violation of § 2. Finally, Plaintiffs claim that in deciding where to draw the lines, the map drawers were predominately driven by city, in violation of the Equal Protection Clause. Plaintiffs assert that in drawing the excessively long “bacon-strip” districts, Congressional Districts 15, 25, and 28, the Legislature subordinated the traditional redistricting criteria of compactness and respect for communities of interest and political divisions to the need to include sufficient numbers of Latino voters to create majority-minority districts, in a manner forbidden by *Shaw v. Reno* (*Shaw I*)¹²¹ and its progeny.

The State responds by arguing that there have been no developments since the *Balderas* panel issued its opinion to call into question that court’s holding that § 2 did not require an additional Latino majority citizen voting age population district in South and West Texas. The State argues that the Supreme Court’s decision in *DeGrandy v. Johnson*¹²² strongly supports its position because the number of effective Latino majority citizen voting age population districts in the relevant area is more than roughly proportional to the Latino citizen voting age population in that area and as proportional to the Latino citizen voting age population in the State as the *Gingles* requirements support. The State argues, and presented evidence to show, that the changes made to the South and West Texas districts in Plan 1374C resulted from the politically motivated decision to make Congressional District 23 more Republican and improve the reelection chances of the Hispanic Republican incumbent, Congressman Henry Bonilla. The State presented evidence that it could not

¹²¹ 509 U.S. 630 (1993).

¹²² 512 U.S. 997 (1994).

achieve its political end without splitting Laredo and Webb County to remove reliably Democratic voters; that it added a new district, Congressional District 25, which, with Congressional Districts 15, 28, and 27, provides the same number of effective Latino opportunity districts as did Plan 1151C and meets the requirements of *De Grandy* proportionality; and that ethnicity did not predominate in the numerous decisions involved in the placement of the district lines in Congressional Districts 28, 15, 25, and 27.

The claims that Plaintiffs make as to this part of the State do not raise the questions of coalition districts in which Anglos, Hispanics, and African-Americans are all present, although no minority group is a majority of the relevant population. Rather, Plaintiffs make claims that are more familiar in Voting Rights Act litigation. They claim that in South and West Texas, they are a minority meeting the *Gingles* requirements; that in one district, they have been “cracked” and submerged into an Anglo majority, such that they cannot elect candidates of their choice; and that as to the rest of the districts in the area, although they are a majority of the citizen voting age population, a functional examination reveals that their ability effectively to elect their candidates of choice has been weakened. The fact that the dilution claim is familiar, however, does not make the analysis simple. As the Supreme Court stated in *De Grandy*, ‘Plaintiffs challenging single-member districts may claim, not total submergence, but partial submergence; not the chance for some electoral success in place of none, but the chance for more success in place of some. When the question thus comes down to the reasonableness of drawing a series of district lines in one combination of places rather than another, judgments about inequality may become closer calls’¹²³

B

¹²³ *Id.* at 1012–13.

The GI Forum Plaintiffs allege that they are entitled under § 2 to an additional district in South and West Texas in which Latinos are a majority of the citizen voting age population and can effectively elect candidates of their choice. In both Plan 11510 and Plan 1374C, six districts in South and West Texas have a majority of Latino citizens of voting age. The GI Forum Plaintiffs present a demonstration district, Plan 1385C, that shows an additional Latino citizen voting age majority district in South and West Texas. The record contains variations of proposed districting plans that meet the same goal. These Plaintiffs, however, have presented no convincing basis to reject the *Balderas* holding that § 2 did not require an additional district in South and West Texas after the 2000 census.

The GI Forum Plaintiffs argue that since *Balderas*, additional data has become available distinguishing the citizen voting age population by race and ethnicity, making it easier to establish that an additional *Gingles* district can be drawn in South and West Texas. Plaintiffs presented demonstration plans to the *Balderas* panel that they claimed showed the feasibility of drawing an additional Hispanic citizen voting age population majority district in the area. The *Balderas* panel found that Plaintiffs had failed to prove that § 2 required the creation of an additional Latino citizen voting age majority congressional district in South and West Texas. Plaintiffs appealed that finding; the Supreme Court summarily affirmed. The additional census data Plaintiffs present does not alter the validity of that finding.¹²⁴

¹²⁴ There is an obvious difference between the roles of the *Balderas* court and this court. The *Balderas* court had the remedial task of crafting a congressional redistricting plan according to neutral factors because the Legislature had failed to implement a plan following the 2000 census. This court, by contrast, must carefully and thoroughly examine the legislative redistricting plan to determine whether the Legislature used factors and reached results that violate federal law. This court is “barred

The GI Forum Plaintiffs assert that they have met the *Gingles* criteria because their demonstration plan, 1385C, creates seven districts with a Hispanic citizen voting age population above 50%. The record, however, does not show that their demonstration plan would satisfy *Gingles*. Plan 1385C proposes districts that are more unusually shaped than in either Plan 1151C or Plan 1374C.¹²⁵ The demonstration

from intervening in state apportionment in the absence of a violation of federal law precisely because it is the domain of the States, and not the federal courts, to conduct apportionment in the first place. Time and again [the Supreme Court has] emphasized that ‘reapportionment is primarily the duty and responsibility of the State through its legislature or other body, rather than [that] of a federal court.’” *Voinovich v. Quilter*, 507 U.S. 146, 156 (1993) (quoting *Growe v. Emison*, 507 U.S. 25, 34 (1993)). “Because the ‘States do not derive their reapportionment authority from the Voting Rights Act, but rather from independent provisions of state and federal law,’ . . . the federal courts are bound to respect the States’ apportionment choices unless those choices contravene federal requirements.” *Id.* The difference in the roles played by the Balderas court and this court does not lead to a difference in outcome as to the issue of an additional Hispanic majority citizen voting age population district in South and West Texas.

¹²⁵ In the demonstration plan, 1385C, Congressional District 23 is almost bisected by Congressional District 25, which surrounds the intruding district on three sides. Congressional District 25 travels north, then west, with an arm that projects to the northeast into Central Texas. Congressional District 15 goes from the Rio Grande Valley east to the coast north of Nueces County, then cuts north into Central Texas. A comparison of the compactness scores between the two plans understates the unusual shapes of the proposed demonstration district, as compared to both 1151C and 1374C. The “smallest circle” figure is a “dispersion” measure that captures the density of a district by calculating the ratio of the district’s area to the area of the minimum circle that could circumscribe it. The “perimeter to area” measure captures the irregularity or jaggedness of a district’s border by calculating the ratio of the district’s area to the square of its perimeter. At trial, Plaintiffs vigorously criticized the legislative plan for high compactness scores, particularly for Congressional Districts 15 and 25. While those districts have slightly better compactness scores in the demonstration plan, the perimeter to area

plan Plaintiffs present underscores the difficulty of drawing seven, rather than six, Latino opportunity districts that meet the *Gingles* requirements in the vast geography and irregularly distributed population of South and West Texas.

Even if this court were to assume that the finding in *Balderas* rejecting the claim that an additional Hispanic citizen voting age population majority district should be drawn in South and West Texas was entitled to no weight, and even if this court were to overlook the *Gingles* problems reflected in the proffered demonstration plan, the GI Forum Plaintiffs have failed to make the necessary showing under § 2. This court recognizes that Plaintiffs have established racially polarized voting and a political, social, and economic legacy of past discrimination. But any examination of the totality of the circumstances beyond *Gingles* must include proportionality. Plaintiffs argue that because Latinos represent 22% of the citizen voting age population of the State, seven out of the thirty-two districts in the State should be drawn to produce Latino citizen voting age majorities. The State re-

scores for Congressional Districts 23 and 28, which begins in Bexar County and moves toward Travis County, taking small parts of five different counties, are significantly worse. And Plaintiffs' criticisms of parts of Plan 1374C for extending certain districts across disparate and distant communities would seem even more applicable to parts of demonstration Plan 1385C.

Congressional District	Perimeter to Area		Smallest Circle	
	1374c	1385c	1374c	1385c
15	11.6	8.8	6.5	5.4
16	3.8	4.1	2.9	4.6
20	7.3	5.8	3.0	2.7
23	5.1	9.4	3.8	4.5
25	9.6	5.9	8.5	2.8
27	5.1	3.4	3.1	3.1
28	5.7	10.0	5.0	6.0

sponds by noting that Latinos comprise 58% of the citizen voting age population in South and West Texas and constitute the majority of the citizen voting age population in six out of the seven districts in that region, exceeding rough proportionality for the area.¹²⁶ The State also argues that even considering all of Texas as the relevant area for measuring proportionality, an examination of the totality of the circumstances does not lead to the conclusion that an additional Latino majority citizen voting age population district must be drawn in South and West Texas.

The Supreme Court has explained that “proportionality,” a word not expressly used in § 2, involves a comparison between (1) the percentage share of legislative districts in which the population of the protected class has a majority and (2) the protected class’s percentage share of the “relevant population.”¹²⁷ Proportionality is an important aspect in

¹²⁶ The State provides an analysis, as follows:

1374C Districts	Total CVAP	Percent Hispanic
15	379,368	38.5%
16	359,793	69.9%
20	419,668	60.8%
23	407,130	45.8%
25	358,683	55.0%
27	398,328	60.4%
28	404,341	56.2%
TOTAL	2,727,311	57.94%

(State’s Post-Trial Br. at 62).

¹²⁷ *De Grandy*, 512 U.S. at 1014 n. 11. “Proportionality” in this sense is only one factor to be considered in assessing the totality of circumstances to determine if unlawful vote dilution has created an “unequal political and electoral opportunity” for a protected class. *Id.* at 1022. Just as the Supreme Court in *De Grandy* made clear that “proportionality” of opportunity cannot be a “safe harbor” precluding § 2 liability, which turns on total circumstances, *id.* at 1017–22, so, too, a showing of lack of proportionality is but one factor in the total circumstances analysis. The Supreme Court has made clear that “the degree of probative value

evaluating “equality of opportunity, [but is] not a guarantee of electoral success for minority-preferred candidates.”¹²⁸

The Supreme Court has not resolved what geographic frame of reference should be used to analyze proportionality, whether it is by district, county, region, or state. In *DeGrandy*, “the plaintiffs . . . passed up the opportunity to frame their dilution claim in statewide terms”; the Court applied the *Gingles* factors and analyzed proportionality as limited to “Hispanics in the Dade County area.”¹²⁹ In this case, however, Plaintiffs do not argue that the *Gingles* criteria justify the creation of any additional Latino citizen voting age majority districts outside South and West Texas. Despite the presence of large numbers of Hispanics elsewhere in the State, and despite the presence of racially polarized voting throughout the State, no plaintiff asserts that the *Gingles* criteria would permit an additional Latino citizen voting age population majority district anywhere but in South and West Texas. Again, the combination of geography and population distribution quickly explain why. The areas in which Latinos account for 50% or more of the voting age population are confined to El Paso County in far West Texas, surrounded by counties of vast space and little population; Presidio County in West Texas along the border, which has only 7,304 people and is surrounded by vast space with little population; and the South Texas area from Maverick County to the Rio Grande Valley. The Latino population in the rest of the State is numerous, but dispersed over large areas.¹³⁰ Lower courts that

assigned to proportionality may vary with other facts. No single statistic provides courts with a shortcut to determine whether a set of single-member districts unlawfully dilutes minority voting strength.” *Id.* at 1020–21.

¹²⁸ *Id.* at 1014 n. 11.

¹²⁹ *Id.* at 1022.

¹³⁰ *See Jackson Pls.’ Ex. 64.*

have analyzed “proportionality” in the *De Grandy* sense have been consistent in using the same frame of reference for that factor and for the factors set forth in *Gingles*.¹³¹ If South and West Texas is the only area in which *Gingles* is applied and can be met, as Plaintiffs argue, it is also the relevant area for measuring proportionality. Because the Supreme Court has not yet provided precise guidance on the proper standard for assessing proportionality, however, we also examine proportionality on a statewide basis.

Under the legislative plan, 1374C, as under the court-imposed plan it replaces, 1151C, six out of the seven districts in South and West Texas are Latino citizen voting age majority districts. Given the fact that Latinos comprise 58% of the citizen voting age population in South and West Texas, proportionality is satisfied as to that area.

As noted, the Supreme Court has not made clear what geographic unit is the relevant area to measure proportionality. *De Grandy* did not discuss the role of a district such as Congressional District 29 in the Houston area of Harris County, or Congressional District 23 in West Texas, in which Latinos constitute approximately 47% of the citizen voting age population, less than a majority but large enough to constitute an influence district, in assessing proportionality as part of the totality of the circumstances. Plaintiffs are correct

¹³¹ See, e.g., *Old Person v. Brown*, 312 F.3d 1036, 1047–49 (8th Cir. 2002) (emphasizing that the same frame of reference should be used for analyzing proportionality and the *Gingles* factors); *Rural W. Tenn. African-Am. Affairs Council v. Sundquist*, 209 F.3d 835, 840–41 (6th Cir. 2000) (using the same six-county frame of reference to examine proportionality and the *Gingles* factors); *Solomon v. Liberty County Comm’rs*, 221 F.3d 1218, 1220 (11th Cir. 2000) (using the same county as a frame of reference in analyzing all factors); *African-Am. Voting Rights Legal Def. Fund, Inc. v. Villa*, 54 F.3d 1345, 1354–55 (8th Cir. 1995) (using all 28 wards of the city of St. Louis as the frame of reference for analyzing both proportionality and the *Gingles* preconditions).

in their calculation that six districts in which Latinos hold a majority of citizen voting age population, out of the thirty-two districts that comprise Texas, do not equate to arithmetic proportionality between the number of Latino majority-minority districts and the Latinos' percentage of the citizen voting age population in the State. *De Grandy* emphasizes, however, that the inquiry is not merely mathematical.¹³² Rather, *De Grandy* requires an examination of whether the totality of circumstances includes rough proportionality between the number of *effective* majority-minority districts that can be drawn meeting the *Gingles* factors and the minority members' share of the relevant population.¹³³

One of the districts that Plaintiffs would create in their demonstration plan, proposed Congressional District 28 has a Hispanic citizen voting age population of only 50.3%, and five of the seven districts have a Hispanic citizen voting age population that is below 60%. Plaintiffs vigorously criticize the legislative plan, 13740, in part because three of the districts it creates—Congressional Districts 15, 25, and 28—have Hispanic citizen voting age population numbers that are below 60%. Plaintiffs' own experts and argument reminded this court that because of the lower turnout of Latino voters, a

¹³² 512 U.S. at 1023.

¹³³ *Id.* at 1024. This circuit, along with every other circuit to consider the question, has concluded that the relevant voting population for Hispanics is citizen voting age population. See *Valdespino v. Alamo Heights Indep. Sch. Dist.*, 168 F.3d 848, 853 (5th Cir. 1999); *Perez v. Pasadena Indep. Sch. Dist.*, 165 F.3d 368, 372 (5th Cir. 1999); *Campos v. City of Houston*, 113 F.3d 544, 548 (5th Cir. 1997) (courts “must consider the citizen voting-age population of the group challenging the electoral practice when determining whether the minority group is sufficiently large and geographically compact to constitute a majority”); *Barnett v. City of Chicago*, 141 F.3d 699, 704 (7th Cir. 1998) (“we think that citizen voting-age population is the basis for determining equality of voting power that best comports with the policy of [§ 2].”).

low majority of the Hispanic citizen voting age population does not produce an *effective* Latino opportunity district.¹³⁴

Under Plan 1151C, Congressional District 23 was not an effective minority opportunity district, despite the fact that it had a 57.4% Latino citizen voting age majority. Plaintiffs specifically criticize Congressional District 15 in Plan 1374C, which has a Hispanic citizen voting age population of 58.5%—reduced from 69.3% in Plan 1151C—as weakened to the extent that it is better classified as a Latino influence district rather than a Latino opportunity district, although other witnesses contradicted this characterization.¹³⁵ The

¹³⁴ Dr. Jerry Polinard, a political scientist testifying for the Valdez-Cox Intervenors, testified that there is “no magic number” as to the level of Spanish-surname voter registration required in order for Hispanics to effectively nominate and elect their candidates of choice, but he noted that “you become comfortable with opportunity districts once you break into those 60%-plus ranges.” (Tr. File 8 at 50–51). Dr. Allan J. Lichtman, an expert retained by the Jackson Plaintiffs, testified that reductions in Hispanic citizen voting age population, even to a point where Hispanics still constitute a majority of the electorate, along with low Hispanic voter turnout, can move a district toward “the danger zone” in terms of Latino voting opportunity. (Tr. File 1 at 156–57). Congressman Charlie Gonzalez testified that, “If you just go with population figures . . . [t]hat really doesn’t translate to having an effective voice or ability to elect someone of your choice” because the more pertinent indicator is the percentage of Hispanic citizens of voting age who register to vote and actually turn out on election day, which results in far less effectiveness. (Tr. File 1 at 118–19). Congressman Ruben Hinojosa testified that “along the Texas border region from Brownsville to McAllen to Laredo to El Paso . . . in order to win an election, you need to have about 57, 58% or higher Hispanic voter age population because of the low turnout.” (Tr. File 4 at 48).

¹³⁵ Dr. Keith Gaddie, a political science expert retained by the State, testified in his deposition that in Congressional District 15 under Plan 1374C, Latinos would control the primary elections but, if turnout was low, might not unilaterally control the outcome of general elections, although Latino candidates of choice would generally be elected. (See Gaddie Dep., Jackson Pls.’ Ex 140 at 46–47; Gaddie Report, Jackson Pls.’ Ex. 141 at 8). Dr. Gaddie submitted regression data showing that in

legislative plan has one fewer district in which Latinos constitute a majority of the citizen voting age population than the demonstration plan. The legislative plan and the demonstration plan, however, have the same number of districts in which Latinos equal or exceed 55% of the citizen voting age population. The legislative plan has one more district in which the Hispanic citizen voting age population exceeds 60% than the demonstration plan.¹³⁶

The GI Forum Plaintiffs have shown neither that seven districts can be drawn, meeting the threshold *Gingles* re-

Congressional District 15, in seven primary or runoff elections, all the Latino candidates of choice would be successful, and five out of six Latino candidates of choice would win in the general elections. (Gaddie Report, Jackson Pls.' Ex 141 at 7-8). Dr. Lichtman concluded that the turnout of Latino voters in the general election decreased from a mean of 52% under Plan 1151C to a mean of 38% under Plan 1374C, but testified that Congressional District 15 remains a minority opportunity district rather than an influence district. (Lichtman Report, Jackson Pls.' Ex 1 at 69; Tr. File 1 at 156, 166-67). Dr. Richard Engstrom, an expert retained by the GI Forum Plaintiffs, testified that in Congressional District 15 under Plan 1374C, there was no racially contested election that he examined in which the Latino-preferred candidate lost and that the reduction in Latino turnout in the general election did not make Congressional District 15 ineffective as a Latino opportunity district. (Tr. File 7 at 53, 64-65; see Table 3 of Addendum to Engstrom Report, GI Forum's Ex. 130).

¹³⁶ The GI Forum provided an analysis, as follows:

Congressional district	1385C		1374C	
	HVAP	HCVAP	HVAP	HCVAP
15	68.7	63.2	64.0	58.5
16	72.7	67.7	74.8	69.9
20	60.7	57.9	63.6	60.8
23	63.5	56.9	59.9	45.8
25	63.8	58.4	63.4	55.0
27	63.5	59.9	64.2	60.4
28	54.3	50.3	60.1	56.2

(GI Forum's Post-Trial Br. at 14).

quirements, that have a majority of Hispanic citizen voting age population, nor that all such districts, if they could be drawn, would function effectively as Latino opportunity districts. We reject the claim of the GI Forum Plaintiffs that § 2 demands a seventh Hispanic citizen voting age population majority district in South and West Texas. Part of the analysis of the dilution claim, to which we now turn, will explain why we believe the six Hispanic citizen voting age population majority districts drawn in Plan 1374C are effective Hispanic opportunity districts.

C

It is undisputed that Plan 1374C eliminated Congressional District 23 as a district with a Latino majority citizen voting age population for the political purpose of increasing Republican voters in the district and shoring up the reelection chances of the Republican incumbent. To avoid retrogression, Plan 1374C added a new Latino majority citizen voting age population district to the east and reconfigured the existing districts. Plaintiffs complain that the weakening of Congressional District 23, preventing it from continuing to move toward becoming an effective opportunity district, results in dilution in violation of § 2. Plaintiffs argue that the dilution cannot be addressed by the creation of Congressional District 25 as a Latino opportunity district. Plaintiffs also complain that even if dilution is to be measured on a broader basis than a single district, Plan 1374C is dilutive because the reconfiguration of Congressional Districts 15, 28, and 27 weakens Latino voting strength in these districts.

Congressional District 23 is unquestionably not a Latino opportunity district under Plan 13740. The map drawers divided Webb County, which is 94% Latino. This change removed reliably Democratic voters in Laredo out of Congressional District 23. Under Plan 1374C, the Hispanic citizen voting age population is 46%, reduced from 57.5% in Plan 1151C; the percentage of Spanish-surnamed registered

voters is 44% under Plan 1374C, reduced from 55.3% in Plan 1151C. Even as configured under Plan 1151C, however, Congressional District 23 did not perform as an effective opportunity district. The GI Forum Plaintiffs' regression analysis of election data showed that Latino candidates of choice were elected in five out of eight racially contested elections from 1994 to 2002.¹³⁷ The record showed, however, that Latino voters in Congressional District 23 were voting against the Republican candidate Bonilla by larger margins in each successive election. Latino voting strength in Congressional District 23 is, unquestionably, weakened under Plan 1374C. The GI Forum regression analysis of election data for Congressional District 23 under Plan 1374C showed that the Hispanic candidates of choice won only one out of eight racially contested elections from 1994 to 2002.¹³⁸ Dr. Caddie's regression data showed that, in Congressional District 23 under Plan 13740, Hispanic candidates of choice won seven out of seven statewide primaries, but none of the six Hispanic candidates of choice in general elections carried the district).¹³⁹

Plaintiffs claim that the map drawers impermissibly reduced Hispanic voting strength in Congressional District 23 to pursue their political end. Plaintiffs urge that the political end could have been achieved by leaving Webb County whole and redrawing Congressional District 23 to put Bonilla's home in Congressional District 11, where he could have run in an open seat. The State points out that this approach would not have served either the political goal of incumbency protection or of increasing Republican districts, since Congressional District 11 already reliably elects Republicans in congressional and other elections. The change to

¹³⁷ GI Forum's Post-Trial Br. at 15.

¹³⁸ Table 3 of Addendum to Engstrom Report, GI Forum's Ex. 130.

¹³⁹ Gaddia Report, Jackson Pls.' Ex 141 at 9-10.

Congressional District 23 served the dual goal of increasing Republican seats in general and protecting Bonilla's incumbency in particular, with the additional political nuance that Bonilla would be reelected in a district that had a majority of Latino voting age population- although clearly not a majority of citizen voting age population and certainly not an effective voting majority.

Plaintiffs argue that the admittedly political decision to draw the line through the city of Laredo, placing the largely Democratic, Hispanic voters in Congressional District 28 to the east and "stranding" 359,000 Hispanics in Congressional District 23, where they will be submerged in a Republican, Anglo majority district, violates § 2. *De Grandy*, however, rejected the claim of separating heavily Hispanic neighborhoods, fragmenting them in certain districts and packing them into others, as a basis for liability, even if the *Gingles* factors are met, because the totality of the circumstances included a showing that Hispanic voters had effective voting majorities in the relevant area in rough proportion to the their voting age population.¹⁴⁰

Typically, vote dilution claims address redistricting schemes that take a minority group whose members have the potential to comprise a numerical majority in a geographically compact district and disperse the group across two or more districts, thereby precluding the minority members from constituting an effective majority in either one.¹⁴¹ Plan 1374C, however, does not produce such an effect in South and West Texas. Instead, Plan 1374C changes the district

¹⁴⁰ 512 U.S. at 1015–16. The Court noted in *De Grandy* that findings that certain lines were drawn to separate portions of Hispanic neighborhoods, while others drew several Hispanic neighborhoods into a single district, in themselves, "would be to say only that lines could have been drawn elsewhere, nothing more." *Id.*

¹⁴¹ See, e.g., *Voinovich*, 507 U.S. at 153.

boundary in a way that divides Democratic Hispanic voters in Webb County, keeping half in Congressional District 23, in which Republican voting strength is increased and Hispanic voting strength is weakened, and placing half in Congressional District 28, in which Latinos have a clear majority of the citizen voting age population, even after a new district, 25, is added as a majority Latino citizen voting age population district. The Legislature also reconfigured Congressional Districts 15, 28, and 27 in ways that both achieved equal population distribution and preserved the majority Latino citizen age voting populations in each of those districts.

Plaintiffs rely on *Shaw v. Hunt (Shaw I)*¹⁴² to argue that the State cannot “offset” the reduction of Latino voting strength in Congressional District 23 by creating a new Latino majority citizen voting age district, Congressional District 25, because to do so would “swap” the voting rights of citizens in Congressional District 23 for the rights of those in new Congressional District 25. In *Shaw II*, the Court held that the creation of a remedial district in one area of a state, where polarized voting existed but where a compact majority-minority district could be not drawn, could not compensate for the failure to place a remedial district in another area where it was possible to draw a compact majority-minority district and where polarized voting also existed.¹⁴³ The Court held that a bizarrely shaped district “somewhere else in the State” does not remedy the “vote-dilution injuries suffered” by minority voters residing where the remedial district could have been drawn.¹⁴⁴ The Court rejected a district drawn in the center of the state to remedy the dilution injury of voters on the southeastern side of the state, not because there were

¹⁴² 517 U.S. 899 (1996).

¹⁴³ *Id.* at 917.

¹⁴⁴ *Id.*

differences in polarization, but because a remedial *Gingles* district could not be drawn in the part of the state that the map drawers selected.¹⁴⁵ In this case, by contrast, in South and West Texas, six *Gingles* Latino citizen voting age population majority districts could be and were drawn.¹⁴⁶ The Legislature did not place the lines of those districts inputs of the State where the *Gingles* requirements were not satisfied; the problem present in *Shaw II* is not involved in this case.

Analysis of the *Gingles* factors shows that the Latino population is sufficiently numerous and distributed as to support the creation of a number of effective districts in South and West Texas with a majority of Latino citizen voting age population. The *Gingles* districts in South and West Texas could be drawn in different ways, within the constraints of geography and population distribution. Both Plan 1151 C and Plan 1374C have six districts with a majority of Latino citizens of voting age. The choices available to the State included the lines of Plan 1374C, which created a new remedial district that had not been present under the previous plan, or the lines of Plan 11510, keeping Congressional District 23 as a bare majority Hispanic citizen voting age population district, but not drawing another district with a stronger Latino citizen voting age population majority. Most of the Plaintiffs argue that the State should be compelled to return to the lines of Plan 11510 for South and West Texas. Plaintiffs do not argue that the State should both retain the

¹⁴⁵ This case reflects what commentators have recognized as a tension in the cases under § 2 between recognizing the individual right to an undiluted vote and the fact that dilution can be determined and remedied only by addressing the aggregate treatment of group members. See generally Heather K. Gerken, *Understanding the Right to an Undiluted Vote*, 114 HARV. L. REV. 1663 (2001).

¹⁴⁶ Indeed, in arguing for an additional Latino majority citizen voting age population district, the GI Forum Plaintiffs emphasize that the *Gingles* criteria are met throughout the South and West Texas area.

lines of Congressional District 23 under Plan 1151C and add a new majority Hispanic citizen voting age population district along the lines of Congressional District 25. Indeed, there is neither sufficiently dense and compact population in general nor Hispanic population in particular to support such a configuration. But to say that the State could have retained the lines of Congressional District 23 drawn under Plan 1151 C and not created a third district based in the Rio Grande Valley with a majority of Hispanic citizen voting age population is different from saying that the State was obligated to make that choice. *Shaw II* does not preclude the State from choosing where and how to draw majority-minority districts in areas where *Gingles* is satisfied. The states retain broad remedial power to choose where and how to draw remedial districts.¹⁴⁷ As the Court noted in *Shaw II*, even if a violation of § 2 is shown, it does not confer on individual plaintiffs “the right to be placed in a majority-minority district” because “[s]tates retain broad discretion in drawing districts to comply with the mandate of § 2.”¹⁴⁸

To examine whether Plan 1374C impermissibly dilutes the votes of Latinos in South and West Texas, this court must conduct a “comprehensive . . . canvassing of relevant facts” making up the totality of the circumstances, including proportionality, to determine whether the districts drawn under Plan 1374C in South and West Texas are effective

¹⁴⁷ See *Bush v. Vera*, 517 U.S. 952, 978 (“the States retain a flexibility that federal courts enforcing § 2 lack . . . insofar as deference is due to their reasonable fears of, and to their reasonable efforts to avoid, § 2 liability”); see also *Lawyer v. Dep’t of Justice*, 521 U.S. 567, 575-77 (1997).

¹⁴⁸ 517 U.S. at 917 n.9; cf. *Georgia v. Ashcroft*, 123 S.Ct. 2498, 2511 (2003) (under § 5, a state may choose to create a certain number of effective majority-minority districts or a greater number of minority influence districts).

Latino opportunity districts.¹⁴⁹ Congressional District 23 is clearly not a minority opportunity district; Congressional Districts 16 and 20 do clearly provide effective Latino citizen voting age population majorities. The disputes center on whether Congressional Districts 15, 25, 28, and 27 as drawn in Plan 1374C will be effective Latino opportunity districts.

Some of the relevant data from the voluminous record is as follows:

	Congressional District	% HCVAP	% SSR (2002)
1151	15	69.3	67.0
1374	15	58.5	56.7
1151	25	18.6	15.2
1374	25	55.0	55.6
1151	28	61.4	59.6
1374	28	56.2	54.3
1151	27	63.5	61.6
1374	27	60.4	58.0

The parties also presented detailed regression analyses of election data, performed by different experts.¹⁵⁰ The regression analyses confirmed that in Congressional Districts 15, 25, 28, and 27 under Plan 1374C, the Latino candidate of choice won in nearly every primary and runoff examined. The GI Forum's regression analysis of election data reveals that under Plan 1374C, Latinos elected their candidate of choice in eight out of eight racially contested elections from 1994 to 2002 in every one of the six Latino majority citizen voting

¹⁴⁹ *De Grandy*, 512 U.S. at 1011.

¹⁵⁰ Table 3 of Engstrom Report, GI Forum's Ex. 89; Table 3 of Addendum to Engstrom Report, GI Forum's Ex. 130; Attachments to Caddie Report, State's Ex. 31.

age population districts, including Congressional District 15.¹⁵¹ Dr. Caddie's report similarly concluded that the Latino candidate of choice won in seven of seven primaries and five of six general elections in Congressional District 15.¹⁵² In Congressional District 25, Dr. Gaddie concluded that Hispanic candidates of choice carried seven of seven statewide primaries and six of six statewide general elections involving candidates of different ethnicity or race, and that in the 2002 contested statewide Democratic primaries and statewide general elections, Hispanic candidates of choice prevailed in five of six primaries and all fifteen general elections.¹⁵³ In Congressional District 27, Dr. Gaddie concluded that Hispanic candidates of choice won seven of seven statewide primaries and five of six statewide general elections involving candidates of different ethnicity or race.¹⁵⁴ In Congressional District 28, Dr. Gaddie concluded that Hispanic candidates of choice prevailed in all seven statewide primaries and all six

151

Congressional District	Number of Times Latino-Preferred Candidate was Elected under Plan 1374C in Eight Racially-Contested Elections from 1994-2002
15	8
16	8
20	8
23	1
25	8
27	8
28	8

(GI Forum's Post-Trial Br. at 15).

¹⁵² The one Hispanic-preferred candidate loss occurred when 37% of the Hispanic voters supported a Hispanic Republican over an Anglo Democrat. (Gaddie Report, Jackson Pls.' Ex. 141 at 8).

¹⁵³ *Id.* at 10.

¹⁵⁴ *Id.* at 11.

statewide general elections involving candidates of different ethnicity or race.¹⁵⁵

Although Dr. Lichtman expressed concern when testifying for Plaintiffs that Congressional District 15 and Congressional District 25 might be marginal, or moving toward a “toss-up,” he acknowledged on cross-examination that all four of the districts at issue, 15, 25, 27, and 28, are Hispanic opportunity districts, defined as a district in which Hispanic voters have an effective opportunity to control outcomes in both primary and general elections.¹⁵⁶ Dr. Lichtman expressed concern that in Congressional District 25 under Plan 1374C, while Hispanic voters would control the primaries, Congressman Lloyd Doggett, the incumbent in Congressional District 10 under Plan 1151C and an Anglo Democrat, might run and win the general election without a majority of Hispanic votes.¹⁵⁷ Dr. Lichtman nonetheless agreed that Congressman Doggett has had “overwhelming Latino support” in his current congressional district.¹⁵⁸

Several witnesses expressed particular concern over Congressional District 15, which under Plan 1374C has a Latino citizen voting age population of 58.5% and a Spanish-surnamed registered voter population of 56.7%. Although these numbers are lower than the levels that had been present in Congressional District 15 under Plan 1151 C, the regression analyses showed that the Hispanic-preferred candidate won every primary and runoff election studied, and lost in only one general election out of six.¹⁵⁹ Both Dr. Lichtman and Dr. Engstrom testified that Congressional District 15 was a

¹⁵⁵ *Id.*

¹⁵⁶ Tr. File 1 at 157, 167–68.

¹⁵⁷ *Id.* at 151–52.

¹⁵⁸ *Id.* at 153.

¹⁵⁹ Gaddie Report, Jackson Pls.’ Ex. 141 at 8.

minority opportunity district, although not as strong as it had been under Plan 1374C.¹⁶⁰ In contrast, Dr. Polinard testified that given this reduction in strength, Congressional District 15 was no longer an effective or performing opportunity district, merely an influence district.¹⁶¹

In Plan 1151C, Congressional District 27 included all of Cameron County along the border, but only part of Nueces County to the north. In Plan 1374C, Congressional District 27 includes all of Nueces County but divides Cameron County. The result did not significantly change the relevant data. In Plan 1374C, Congressional District 27 has a Hispanic citizen voting age population of 60.4% and a Spanish-surnamed registered voter population of 58%, reduced from a Hispanic citizen voting age population of 63.6% and a Spanish-surnamed registered voter population of 61.6% under Plan 1151C.¹⁶² As noted, the regression analyses showed that Hispanic candidates of choice won seven of seven statewide primaries and five of six statewide general elections involving candidates of different ethnicity.¹⁶³ Dr. Lichtman testified that Congressional District 27 under 1374C is a minority opportunity district.¹⁶⁴ Dr. Engstrom testified that Congressional District 27 in Plan 1374C is a district in which Hispanics have the opportunity to elect their preferred candidate.¹⁶⁵

Congressional District 28 under Plan 1374C includes part of Laredo in South Texas and extends north to the relatively

¹⁶⁰ Lichtman Test., Tr. File 1 at 167; Engstrom Test., Tr. File 7 at 64-65.

¹⁶¹ Tr. File 8 at 53-54, 64.

¹⁶² Gaddie Report, Jackson Pls.' Ex. 141 at Table 3.

¹⁶³ *Id.* at 11.

¹⁶⁴ Tr. File I at 166-67.

¹⁶⁵ Tr. File 7 at 53-54. Again, Dr. Polinard disagreed, testifying that Congressional District 27 was weakened as compared to Plan 1151 C to the point of becoming an influence district. (Tr. File 8 at 48-49).

heavily populated areas of Central Texas. The demographic figures show that the district maintains a decisive Hispanic citizen voting age population majority, although reduced from the levels present under Plan 1151C. In Congressional District 28 under Plan 1374C, the Hispanic citizen voting age population is 56.2% and the Spanish-surnamed registered voter population is 54.3%, slightly less than the 61.5% of Hispanic citizen voting age population and 59.6% Spanish-surnamed registered voter population under Congressional District 28 in Plan 1151C.¹⁶⁶

At trial, witnesses familiar with the areas covered by Congressional Districts 15, 25, 27, and 28 and with the difficulties faced by candidates supported by Latino voters expressed concern as to whether these districts would be effective as Latino opportunity districts.¹⁶⁷ The witnesses testified that the size of the districts; the fact that they include several media markets; and the fact that they combine communities along the border with communities in Central Texas, with diverse needs and interests, could make it more difficult for thinly financed Latino-preferred candidates to achieve electoral success and to provide adequate and responsive representation once elected.¹⁶⁸ These concerns bear on the extent to which the new districts are functionally effective Latino

¹⁶⁶ Gaddie Report, Jackson Pls.' Ex. 141 at Table 3.

¹⁶⁷ See, e.g., Gonzalez Test., Tr. File 1 at 123–24; Hinojosa Test., File 4 at 53; Richard Raymond Test., Tr. File 6 at 85–86; Aaron Pena Test., Tr. File 6 at 168.

¹⁶⁸ These concerns also bear on Plaintiffs' Shaw claim that the map drawers subordinated traditional districting concerns, such as compactness and respecting communities of interest, to the goal of collecting enough Latinos to achieve a majority of citizen voting age population in the districts. See Part VI.D.

opportunity districts, important to understanding whether dilution results from Plan 1374C.¹⁶⁹

The “bacon-strip” districts—Congressional Districts 15, 25, and 28—are unquestionably long. Congressional District 25 is 300 miles long and 77% of its total population comes from either end of the district; 39% from Travis County in Central Texas and 38% from Hidalgo County at the southern end. Congressional District 15 is also 300 miles long, from Cameron County in South Texas to Bastrop County in Central Texas, and its population is also concentrated at either end. Congressional District 28 runs nearly 300 miles from Hays County south to Zapata County on the border with Mexico. Districts that began in the same area in Plan 1151 C were also long and relatively narrow, extending from the border of South Texas to Central Texas, although not as far. The record does not disclose the number of media markets covered in the districts under Plan 1151 C, but it is clear that several of the areas joined in districts under Plan 1374C were also joined together in districts under Plan 1151C. It is also clear that adding a third district based in the Rio Grande Valley made each of the three districts extend north and include residents of both the Rio Grande Valley and Central Texas. While Latino residents in both areas generally have lower socio-economic indicators than Anglos, the evidence at trial showed that the needs and interests of Latino communities on the South Texas border are different from the needs and interests of Latino communities in Central Texas. The issue is whether these features mean that the newly-configured districts dilute the voting strength of Latinos.

¹⁶⁹ As *De Grandy* makes clear, the ultimate conclusions about equality of opportunity are to be based on a comprehensive examination of the relevant facts. 512 U.S. at 1011; *see also Harvell v. Blytheville Sch. Dist. No. 5*, 71 F.3d 1382, 1390–91 (8th Cir. 1995).

At trial, the court was greatly assisted by the testimony of elected officials from the districts at issue. These witnesses, including Congressman Hinojosa, representing Congressional District 15; State Representative Aaron Pena, who resides in Congressional District 15 and represents a district located in Congressional District 25; State Representative Jim Solis from Cameron County in Congressional District 27; and County Judge on Garcia and County Commissioner Ricardo Godinez from Hidalgo County, were most concerned that the districts would no longer be dominated by the border cities in the Rio Grande Valley. Instead, the districts would also contain a number of constituents from northern, less impoverished communities. The witnesses testified that the size and diversity of the newly-configured districts could make it more difficult for the constituents in the Rio Grande Valley to control election outcomes. For example, witnesses testified that Congressional District 27 under Plan 1374C includes more affluent and higher-turnout voting areas in Nueces County, in contrast to Congressional District 27 in Plan 1151C, which included only half of Nueces County, and expressed concern that Latinos from the border might have difficulty in maintaining control over election outcomes because of low turnout.¹⁷⁰ The district, however, has a Latino citizen voting age majority population of 60.4%, and 58% of the registered voters have Spanish surnames. Witnesses consistently testified that Congressional District 27 under Plan 1374C is a district where Hispanics have an effective opportunity to elect their preferred candidate, and the regression data supports this conclusion.¹⁷¹ As noted, witnesses testified that Congressional District 25, while a more effective Latino opportunity district than Congressional District 23 had been

¹⁷⁰ See, e.g., Hinojosa Test., File 4 at 48–53; Pena Test., Tr. File 6 at 167.

¹⁷¹ See, e.g., Lichtman Test., Tr. File 1 at 166–67; Engstrom Test., Tr. File 7 at 53–54; Gaddie Report, Jackson Pls.’ Ex. 141 at 11.

in Plan 1151 C, might elect Lloyd Doggett, a well-known and well-financed Anglo Democrat from Central Texas, to Congress, but acknowledged that many Hispanics support this Anglo Democrat.¹⁷² The legal test of an effective opportunity district is not whether a Hispanic candidate is elected each time, but whether a Hispanic-preferred candidate has an effective opportunity to be elected.¹⁷³ Witnesses testified that Congressional Districts 15 and 25 would span *colonias* in Hidalgo County and suburban areas in Central Texas, but the witnesses testified, and the regression data show, that both districts are effective Latino opportunity districts, with the Hispanic-preferred candidate winning every primary and general election examined in District 25 and, in District 15, winning every primary and runoff election studied and losing in only one general election out of six.¹⁷⁴ Witnesses testified that Congressional District 28 had been, and would continue to be, an effective Hispanic opportunity district, confirmed by the regression data showing that Hispanic candidates of choice won in every primary and general election examined.¹⁷⁵

A close examination of the voluminous record and the testimony at trial leads to a finding that Plan 1374C does not impermissibly dilute the voting strength of Latinos in South and West Texas in violation of § 2. The newly-configured Districts 15, 25, 27, and 28 cover more territory and travel

¹⁷² See, e.g., Lichtman Test., Tr. File 1 at 151–53; Pena Test., Tr. File 6 at 168–69; Polinard Test., Tr. File 8 at 57–58. ¹⁷³ See *De Grandy*, 512 U.S. at 1014 n. 11; *Lewis v. Alamance County, NC.*, 99 F.3d 600, 607 (4th Cir. 1996).

¹⁷³ See *De Grandy*, 512 U.S. at 1014 n. 11; *Lewis v. Almanac County, N.C.*, 99 F.3d 600, 607 (4th Cir. 1996).

¹⁷⁴ See, e.g., Pena Test., Tr. File 6 at 169–72; Polinard Test., Tr. File 8 at 63–65; Ron Kirk Test., Tr. File 4 at 23–24; Gaddie Report, Jackson Pls.’ Ex. 141 at 8, 10.

¹⁷⁵ See Lichtman Test., Tr. File 1 at 166–67; Engstrom Test., Tr. File 7 at 54; Gaddie Report, Jackson Pls.’ Ex. 141 at 11.

farther north than did the corresponding districts in Plan 1151C. The districts combine more voters from the central part of the State with voters from the border cities than was the case in Plan 1151C. The population data, regression analyses, and the testimony of both expert witnesses and witnesses knowledgeable about how politics actually works in the area lead to the finding that in Congressional Districts 25 and 28, Latino voters will likely control every primary and general election outcome; in Congressional Districts 15 and 27, Latino voters will likely control every primary outcome and almost every general election outcome; and in Congressional District 23, Latino voters will likely control every primary outcome but not the general elections. The fact that Hispanic-preferred candidates will have to campaign for votes not only from Latinos in the Rio Grande Valley but also from Latinos in Central Texas in Congressional Districts 25, 28, and 15 does not mean that Latinos have suffered an impermissible dilution of voting strength in those districts. The fact that Latinos from the Rio Grande Valley in Congressional District 27 are combined with voters from Nueces County, while maintaining a decisive citizen voting age population and Spanish-surnamed registered voter majority, as well as consistent electoral control, does not mean that Latinos have suffered an impermissible dilution of voting strength in that district.¹⁷⁶

¹⁷⁶ See *De Grandy*, 512 U.S. at 1014 n. 11 (“[T]he ultimate right of § 2 is equality of opportunity, not a guarantee of electoral success for minority-preferred candidates of whatever race.”); *Gingles*, 478 U.S. at 47 (“The essence of a § 2 claim is that a certain electoral law, practice, or structure interacts with social and historical conditions to cause an inequality in the opportunities enjoyed by black and white voters to elect their preferred representatives.”) (emphasis added); *Sanchez v. State of Colorado*, 97 F.3d 1303, 1310 (10th Cir. 1996) (“The lack of electoral opportunity is the key.”); *Uno v. City of Holyoke*, 72 F.3d 973, 979 (1st Cir. 1995) (“While the statutory scheme does not provide an assurance of success at the polls for minority candidates, it does provide an assurance of fairness.”) (citations omitted).

As the Court stated in *Gingles*, “[The relative lack of minority electoral success under a challenged plan, when compared with the success that would be predicted under the measure of undiluted minority voting strength the court is employing, can constitute powerful evidence of vote dilution.”¹⁷⁷ Whether compared to Plan 1151 C or to the GI Forum Plaintiffs’ demonstration plans, Plaintiffs have not shown an impermissible reduction in effective opportunities for Latino electoral control or in opportunities for Latino participation in the political process. Section 2 guarantees minority voters an effective opportunity to exercise electoral control, not over-whelming electoral majorities or guarantees of success. The totality of facts and circumstances, including those pointing to proportionality, as well as past and predicted election outcomes and evidence as to the likely functioning of the newly-configured districts, does not show a violation of § 2 in South and West Texas under Plan 1374C.

Plaintiffs argue that taking a broad view of the state-wide effect of Plan 1374C, dilution results because of the loss of the “influence districts” in other parts of the State in which Latino voters played a role, specifically, Congressional District 24 in Dallas and Tarrant County and Congressional District 10 in Travis County. The State responds in part by pointing to the strengthening of Congressional District 29 in Harris County as a Latino influence district. But Plaintiffs have not urged that additional *Gingles* Latino majority-minority districts can be placed in those areas; they have not identified a wrong in those areas under § 2 that would justify requiring the State to effect a remedy. As the Court explained in *Grove*, “Unless [the *Gingles* prerequisites] are established, there neither has been a wrong nor can be a remedy.”¹⁷⁸

¹⁷⁷ 478 U.S. at 99.

¹⁷⁸ 507 U.S. at 40–41; *see also Harvell*, 71 F.3d at 1393; *Johnson v. Mortham*, 926 F.Supp. 1460, 1473 (N.D. Fla, 1996).

Plaintiffs have not met the burden of showing that § 2 forbids the State from making the political choices that primarily shaped the changes reflected in Plan 1374C because the effects of those changes impermissibly diluted the opportunity of Latinos to participate in the political process.

In *De Grandy*, the Court emphasized that one reason it would not embrace “bottom line” proportionality as a “safe harbor” was that it could make “the most blatant racial gerrymandering in half of a county’s single-member Districts . . . irrelevant under § 2 if offset by political gerrymandering in the other half.”¹⁷⁹ Plaintiffs argue that the reduction of Congressional District 23 from an emerging effective Hispanic opportunity district for political purposes was political gerrymandering and that the creation of six majority Hispanic citizen voting age population districts in the remainder of West and South Texas resulted from racial gerrymandering. We turn to an examination of this claim.

D

Plaintiffs contend that in Plan 1374C, the map drawers used ethnicity to an unlawful degree and drew districts that reflect a derogation of the traditional districting values of compactness, respect for political lines, and communities of interest. The Supreme Court has phrased the test for a plaintiff bringing such a *Shaw* claim in different ways. In 1995, in *Miller v. Johnson*,¹⁸⁰ the Court struck down a Georgia districting plan on the ground that race had been “the predominant factor motivating the Legislature’s decision to place a significant number of voters within or without a particular district”¹⁸¹ That conclusion will generally follow, the Court explained, where “the legislature subordinated

¹⁷⁹ 512 U.S. at 1019.

¹⁸⁰ 515 U.S. 900 (1995).

¹⁸¹ *Id.* at 916.

traditional race-neutral districting principles . . . to racial considerations.”¹⁸² In her concurrence in *Bush v. Vera*,¹⁸³ Justice O’Connor reaffirmed that test, but explained it in slightly different terms: “[S]o long as they do not subordinate traditional districting criteria to the use of race for its own sake or as a proxy, States may intentionally create majority-minority districts, and may otherwise take race into consideration, without coming under strict scrutiny. . . . Only if traditional districting criteria are neglected *and* that neglect is predominantly due to the misuse of race” is the district presumptively unconstitutional.¹⁸⁴ States are not required to ignore race; indeed, the Supreme Court has acknowledged that states will always be aware of race when they draw district lines.¹⁸⁵ The factor of race or ethnicity may be considered in the process as long as it does not predominate over traditional race-neutral districting principles.¹⁸⁶ The fact that race is given consideration in the process and the fact that majority-minority districts are intentionally created do not suffice to trigger strict scrutiny.¹⁸⁷

Plaintiffs bear the burden of proving that race was the predominate factor in the Legislature’s districting ecisions.¹⁸⁸

¹⁸² *Id.*

¹⁸³ 183 517 U.S. 952 (1996).

¹⁸⁴ *Id.* at 993 (O’Connor, J., concurring).

¹⁸⁵ *Miller*, 515 U.S. at 916; *Shaw I*, 509 U.S. at 646.

¹⁸⁶ *Id.*; *Shaw II*, 517 U.S. at 907 (race is predominate when it is “the criterion that, in the State’s view, [can] not be compromised”).

¹⁸⁷ *Shaw I*, 509 U.S. at 646; *Bush*, 517 U.S. at 962.

¹⁸⁸ *See Bush*, 517 U.S. at 958–59; *Miller*, 515 U.S. at 916.

That burden is significant.¹⁸⁹ As the Court stated in *Miller*, “To invoke strict scrutiny, a plaintiff must show that the State has relied on race in substantial disregard of customary and traditional districting practices. . . . [A]pplication of the Court’s standard helps achieve *Shaw*’s basic objective of making extreme instances of gerrymandering subject to meaningful judicial review.”¹⁹⁰

Courts analyzing *Shaw* claims frequently examine: (a) district shape and demographics; (b) statements made by legislators and their staff; and (c) the nature of the data used to determine whether race played an excessive and unjustifiable role in the redistricting process.¹⁹¹ The parties presented evidence of two widely accepted measures of compactness, “smallest circle” and “perimeter to area” scores.¹⁹² The compactness scores of the challenged districts in Plan 1374C are as follows:

	CD 23	CD 28	CD 25	CD 15	CD 27
Smallest Circle	3.8	5.0	8.5	6.5	3.1
Perimeter to Area	5.1	5.7	9.6	11.6	5.1

¹⁸⁹ *Easley v. Cromartie*, 532 U.S. 234, 241 (2001); *Miller*, 515 U.S. at 928 (O’Connor, J., concurring); see *Cano v. Davis*, 211 F.Supp.2d 1208, 1215 (C.D. Cal. 2002) (“All of the racial gerrymandering cases emphasize that a plaintiff bringing such a claim faces an extraordinarily high burden.”).

¹⁹⁰ 515 U.S. at 928–29 (O’Connor, J., concurring).

¹⁹¹ See *Bush*, 517 U.S. at 959; *Miller*, 515 U.S. at 916–19; *Shaw I*, 509 U.S. at 647.

¹⁹² See Richard H. Pildes & Richard G. Niemi, Expressive Harms, “Bizarre Districts,” and Voting Rights: Evaluating Election-District Appearances After *Shaw v. Reno*, 92 MICH. L. REV. 483 (1993), cited in *Shaw II*, 517 U.S. at 923, 931.

The scores for the corresponding districts in Plan 1151C are:

	CD 23	CD 28	CD 25	CD 15	CD 27
Smallest Circle	4.2	3.7		5.0	3.1
Perimeter to Area	6.1	5.4		8.5	4.1

The general measures of compactness do not lead to a conclusion that the districts in Plan 1374C are bizarre in a *Shaw* sense. Dr. John Alford, an expert witness for the Jackson Plaintiffs, testified that he did not find the perimeter to area scores for Congressional Districts 15, 25, and 28 in Plan 1374C to be troublesome on their own.¹⁹³ Neither the smallest circle nor perimeter to area scores of Plan 1374C approach those of districts so bizarrely and irregularly drawn that courts interpret their creation as “an effort to segregate the races for purposes of voting, without regard for traditional districting principles”¹⁹⁴

Compactness scores cannot be considered in isolation; the issue is whether a district’s shape, as measured by compactness scores, provides evidence of a constitutional violation when considered in relation to the geography and population distribution in the relevant part of the State.¹⁹⁵ Texas has vast geographical areas with widely dispersed population; except for areas around major cities, the State is a challenge for any

¹⁹³ Tr. File 6 at 25.

¹⁹⁴ *Shaw I*, 509 U.S. at 642; *Hunt v. Cromartie*, 526 U.S. 541, 548 n.3 (1999).

¹⁹⁵ *See Miller*, 515 U.S. at 917 (“Although by comparison with other districts the geometric shape of the Eleventh District may not seem bizarre on its face, when its shape is considered in conjunction with its racial and population densities, the story of racial gerrymandering . . . becomes much clearer.”).

redistricter who cherishes compactness as a value.¹⁹⁶ For example, Congressional District 23 in both Plans 11510 and 1374C extends approximately 800 miles along the border. In Plan 1151 C, Congressional District 17 in the north-central part of the State includes 36 counties. Under Plan 1151 C, Congressional District 13 in North Texas is larger than a number of states, spanning 40,000 square miles and 43 counties, but many with fewer than three thousand people.¹⁹⁷

Texas geography and population dispersion limit the availability of district compactness in the southern and western regions of the state. Under Plan 1374C, the population densities in Congressional Districts 28, 25, and 15, both Anglo and Hispanic, are highest in the Valley and in Central Texas, separated by relatively sparsely populated areas. The high-density population pockets necessary to achieve the one-man-one-vote requirement are situated at either end of the elongated “bacon-strip” shaped districts. As a result, the boundaries of such “strip” districts in Plan 13740 must reach into Central Texas to obtain the requisite number of people, whether Anglo or Latino. For example, in Congressional District 15, the “dumbbell” district, 90% of the population is in the northern and southern tips. Congressional District 15 was already a “strip” district in Plan 1151 C; in Plan 13 74C, legislators elongated it to add people because part of the lower half was used to create new Congressional District 25. The smallest circle measure of compactness for the southern and western districts in Plan 13740, examined in relation to the geography and population, reflect the sheer size and

¹⁹⁶ Indeed, Dr. Alford conceded that Texas has not valued compactness during the period in which Texas has engaged in districting. Tr. File 6 at 21.

¹⁹⁷ BARONE, *supra* note 105, at 1548, 1557, 1576.

population distribution of the area, rather than a calculated stretch to find voters of a particular ethnic makeup.¹⁹⁸

The perimeter to area scores for Plan 13 74C similarly do not reflect the predominance of ethnicity in drawing the district lines. Perimeter to area calculations are useful for determining whether the map drawers used convoluted lines to bring members of one racial group into a district while excluding members of another racial group. An examination of Congressional Districts 25, 28, 15, and 27, in relation to the population distribution within and without the district lines, does not reveal lines precisely drawn to include Hispanics and exclude Anglo voters, to ensure Hispanic citizen voting age majority districts, but rather lines drawn to include enough voters to meet the one-man-one-vote constitutional requirement. An examination of the record, including the maps that show the relationship of Hispanic voting age population to district lines in Congressional Districts 15, 25, and 28, does not show that the districts were extended north in a determined search for Hispanics, in contrast to the way in which the districts in *Miller, Bush*, and *Shaw* twisted or spanned diverse areas to reach every available minority of voting age population.¹⁹⁹ Neither the districts' shape nor their shape in relation to ethnic demographics and population densities provides circumstantial evidence of forbidden racial gerrymandering.

Plaintiffs criticized the Legislature for "cracking" Webb County in a way that removed a large number of Latino voters from Congressional District 23 and placed them in Congressional District 28. The State presented undisputed

¹⁹⁸ Cf. *Theriot v. Parish of Jefferson*, 185 F.3d 477, 487–88 (5th Cir. 1999) (rejecting a claim of racial gerrymandering where one-man-one-vote considerations and the district's geography substantially limited the ability of map drawers to adhere to compactness standards).

¹⁹⁹ See Jackson Pls.' Ex. 59–63.

evidence that the Legislature changed the lines of Congressional District 23 to meet the political purpose of making the district more Republican and protecting the incumbent, Congressman Bonilla. Plaintiffs agree that the primary purpose of this change was political and concede that there is a strong correlation between Latino and Democratic voters. Dr. Lichtman stated in his report that the change in the Webb County district boundary affected an area of voters who were more than 90% Hispanic in voting age population and 86.5% Democratic in voting, according to the 2002 statewide elections.²⁰⁰ Plaintiffs nonetheless fault the Legislature for drawing a line that separated Hispanic voters, recognizing that they were also reliably Democratic voters, to achieve the political purpose.²⁰¹

²⁰⁰ See Jackson Pls.' Ex. 1 at 57.

²⁰¹ The GI Forum Plaintiffs presented Dr. Morgan Kousser, a political scientist, as an expert witness on determining legislative intent to discriminate in a redistricting plan. Dr. Kousser criticized the Legislature for "tak[ing] a correlation between voting and race that's true in Texas now . . . and freez[ing] it in place. . . . It would be possible, had the redistricting chosen other means, that in some future redistricting partisanship and race would not be so highly correlated and that you could attain a partisan end without using racial means. But the Republicans chose to do it in a different way, a way that only achieves the partisan end by using the racial means. And my conclusion is that they chose that on purpose and that was a racially discriminatory intent." (Tr. File 7 at 118–19). Dr. Kousser's conclusion of discrimination is not supported by the current case law, which recognizes that a partisan goal is permissible and that where, as here, there is a strong correlation between race or ethnicity and party, drawing district lines along political lines that may coincide with racial or ethnic lines does not evidence intentional racial discrimination. See *Hunt*, 526 U.S. at 551-52. Dr. Kousser's criticism of the State's choice to create a "safe" Hispanic majority district in Congressional District 25 rather than allow Congressional District 23 to continue as an evolving Hispanic influence district is a criticism of the wisdom of the Legislature's redistricting approach, rather than its legality. As the Supreme Court recently stated in *Georgia v. Ashcroft*, "[A] State may choose to create a certain number of 'safe' districts, in which it is

The Supreme Court has recognized that a legislature “must have discretion to exercise the political judgment necessary to balance competing interests,” and that courts must “exercise extraordinary caution in adjudicating claims that a State has drawn district lines on the basis of race.”²⁰² In this case, the State has articulated a political reason for the districting decision, protecting a Republican incumbent. The Supreme Court has recognized that incumbency protection can explain a state’s decision to depart from other traditional districting principles as well as, or even better than, race.²⁰³ In *Theriot v. Parish of Jefferson*,²⁰⁴ the Fifth Circuit rejected a racial gerrymander claim where “the inclusion or exclusion of communities was inexorably tied to issues of incumbency.”²⁰⁵ The decision to move the southeastern edge of Congressional District 23 to the west affected voters whose ethnicity and political partisanship voting achieved strong correlation. Under such circumstances, caution requires this court to defer to the Legislature’s discretion.²⁰⁶ As the Supreme Court has stated, “a jurisdiction may engage in constitutional political gerrymandering, even if it so happens that the most loyal

highly likely that minority voters will be able to elect the candidate of their choice. . . . Alternatively, a State may choose to create a greater number of districts in which it is likely—although perhaps not quite as likely as under the benchmark plan—that minority voters will be able to elect candidates of their choice.” 123 S. Ct. at 2511.

²⁰² *Miller*, 515 U.S. at 915–16.

²⁰³ *Bush*, 517 U.S. at 967; *Karcher v. Daggett*, 462 U.S. 725, 740 (1983) (recognizing incumbency protection as a legitimate state goal in reapportionment).

²⁰⁴ 185 F.3d 477 (5th CM 1999).

²⁰⁵ *Id.* at 486.

²⁰⁶ *See Easley*, 532 U.S. at 242 (“Caution is especially appropriate . . . where the State has articulated a legitimate political explanation for its districting decision, and the voting population is one in which race and political affiliation are highly correlated.”).

Democrats happen to be Black Democrats and even if the state were *conscious* of that fact.²⁰⁷ The geography and population distribution, in relation to the lines drawn in Congressional Districts 15, 23, 25, 27, and 28, do not provide support for Plaintiffs' claim of impermissible racial gerrymandering.

Plaintiffs' primary evidence of a deviation from traditional districting principles is that Congressional Districts 23, 25, 28, 15, and 27 do not observe political lines or respect communities of interest. However, credible testimony from the State's witnesses demonstrated that factors at the heart of traditional districting criteria, including political goals, predominately influenced the numerous decisions embodied in the location of each district line.

In response to Plaintiffs' criticisms, the State provided credible race-neutral explanations for Plan 1374C's county cuts, city divisions, and linking of border and Central Texas communities. The legislative motivation for the division of Webb County between Congressional District 23 and Congressional District 28 in Plan 1374C was political. The State provided evidence that in dividing Webb County, the map drawers in part used the interstate highway as a district boundary, deviating where necessary to achieve population balance.²⁰⁸ Plaintiffs faulted the inclusion of part of Comal

²⁰⁷ *Hunt*, 526 U.S. at 551; *see id.* at 551–52 (“Evidence that blacks constitute even a supermajority in one congressional district while amounting to less than a plurality in a neighboring district will not, by itself, suffice to prove that a jurisdiction was motivated by race in drawing its district lines when the evidence also shows a high correlation between race and party preference.”); *Bush*, 517 U.S. at 968 (finding that district lines that correlate with race because they are drawn on the basis of a political affiliation that correlates with race do not amount to a racial classification); *see also Shaw II*, 517 U.S. at 905; *Miller*, 515 U.S. at 916; *Shaw I*, 509 U.S. at 646.

²⁰⁸ Davis Test., Tr. File 11 at 85.

County in Central Texas in Congressional District 28, arguing that legislators drew the line between Congressional District 21 and Congressional District 28 to place the heavily Hispanic part of Comal County in Congressional District 28. The State provided evidence of a political reason for this county split: to make Congressional District 21 more safe for its Republican incumbent, who was concerned about the effect of including Democratic-leaning voters in his district because of changes to what had been Congressional District 10 in Plan 1151 C. Map drawers placed reliably Democratic voters from Comal County into Congressional District 28 to make up for the inclusion in Congressional District 21 of Democratic voters from Travis County resulting from the changes to former Congressional District 10. The State also presented evidence that the part of Comal County placed in Congressional District 28 corresponded to a local election boundary.²⁰⁹

Plaintiffs also faulted the inclusion of a heavily Hispanic part of Hays County, also in Central Texas, in Congressional District 28. The State presented evidence that this decision resulted from the Legislature's desire to keep Texas State University, located in Hays County, out of Congressional District 21, which contains the University of Texas at Austin.²¹⁰

Plaintiffs criticized the split that placed part of Cameron County into Congressional District 15. The State responded with credible evidence that Congressional District 15 extends into Cameron County in order to keep the city of Harlingen together in a single district. Plaintiffs castigated the division of Hidalgo County between Congressional District 15 and Congressional District 25. The State introduced testimony

²⁰⁹ *Id.* at 81 (explaining that Plan 1374C splits Comal County along a city council district line).

²¹⁰ *Id.* at 90–91.

that Congressman Hinojosa asked that the cities of Mission and Edinburg be kept whole, which could be accomplished only by splitting Hidalgo County.²¹¹ Plaintiffs criticized the Legislature for extending Congressional District 27 to include all of Nueces County and part of San Patricio County; under Plan 1151C, only half of Nueces County was included in Congressional District 27. The State introduced evidence that a state senator on the Redistricting Commission, Senator Luna, wanted to keep Nueces County and San Patricio County undivided in a single district. Although that was not feasible because of the need to achieve population balance, the Legislature was able to keep the port of Corpus Christi, located in Nueces County, in a single district with the port communities of San Patricio County.²¹² The Legislature's primary map drawer, Bob Davis, and the sponsor of the redistricting bill in the State House of Representatives, Representative Phil King, provided credible testimony that the numerous decisions embodied in the location of each district line combined the broad political goal of increasing Republican seats with local political decisions that are the most traditional of districting criteria.²¹³

The Supreme Court has focused on the specific features of a district that cause it to depart from compactness in assessing whether those features are justifiable on traditional districting grounds. In *Bush*, as here, the State attempted to justify its decisions on the traditional ground of partisan politics.²¹⁴ In that case, the Court found it significant that “the maps reveal

²¹¹ *Id.* at 89.

²¹² In all, Plan 1374C split 122 cities and 14 Census Designated Places. By comparison, Plan 1151C split 132 cities and 15 Census Designated Places.

²¹³ *Cf. Theriot*, 185 F.3d at 485–86 (rejecting a claim of racial gerrymandering where map drawers testified that reapportionment was based on political negotiations).

²¹⁴ 517 U.S. at 959.

that political considerations were subordinated to racial classification in the drawing of many of the most extreme and bizarre district lines.²¹⁵ The *Bush* Court found as clear evidence of the subordination of politics to race the fact that the State was willing, in the course of extending a non-compact tentacle engulfing a pocket of African-American voters, to include a large number of Republican voter tabulation districts in a congressional district ostensibly designed to maximize Democratic power.²¹⁶ In the present case, by contrast, the evidence did not reveal such internal inconsistencies. Instead, the Legislature's line-drawing decisions were primarily driven by the political goal of increasing Republican strength in Congressional District 23; the related political goal of ensuring that newly created Congressional District 25, as well as reconfigured Congressional Districts 15, 28, and 27, did not weaken Republican strength in adjacent Congressional District 21; a number of localized political considerations; and the overall need for a balanced population distribution.²¹⁷ Although the Legislature clearly intended to create a majority Latino citizen voting age population district in Congressional District 25 and maintain Congressional Districts 15, 28, and 27 as majority Latino citizen voting age population districts, the evidence does not show that it subordinated all other traditional districting

²¹⁵ *Id.* at 971.

²¹⁶ *Id.*

²¹⁷ See *Bush*, 517 U.S. at 964 (suggesting that the achievement of political goals, including incumbency protection, constitutes a traditional districting criterion); *Chen v. City of Houston*, 206 F.3d 502, 507 (5th Cir. 2000) (same); *Clark v. Putnam*, 293 F.3d 1261, 1266 (11th Cir. 2002) (same); see also *Shaw I*, 509 U.S. at 651 (citing *United Jewish Orgs. of Williamsburgh, Inc. v. Carey*, 430 U.S. 144, 168 (1977) (opinion of White, J., joined by Stevens and Rehnquist, J.J.)) (characterizing the achievement of population equality as a traditional districting principle).

criteria to a scheme in which ethnicity predominated.²¹⁸ To the contrary, the evidence shows that many of the lines were drawn for such reasons as balancing population, keeping certain cities or areas intact in a district, and satisfying requests from state or federal legislators to keep certain areas together, or place universities in ‘different districts.’²¹⁹ The evidence also shows that the lines did not make twists, turns, or jumps that can be explained only as efforts to include Hispanics or exclude Anglos, or vice-versa. Plan 1374C does not reveal a subordination of traditional districting principles to ethnic considerations.

Plaintiffs urge that a derogation of traditional districting principles in Plan 1374C is evidenced by the fact that it links disparate communities in single districts, compromising the ability of the most impoverished and needy areas to obtain necessary representation. Plaintiffs complain that the new plan places border towns with large Hispanic populations in the same districts as Central Texas areas with large Hispanic populations, with ethnicity as their only common characteristic.

According to the Supreme Court, manifestations of a community of interest include, “for example, shared broadcast and print media, public transport infrastructure, and institutions such as schools and churches.”²²⁰ The district challenged in *Shaw I* was clearly not driven by communities of interest; the Court described the district as one that “winds in snakelike fashion through tobacco country, financial

²¹⁸ See *Bush*, 517 U.S. at 962 (noting that the drawing of majority-minority districts is not objectionable unless traditional districting criteria are subordinated to race).

²¹⁹ Cf. *Theriot*, 185 F.3d at 487–88 (holding that race was not the predominate factor in a reapportionment based on political negotiation, including incumbency protection, and limited by one-man-one-vote concerns and irregular geography).

²²⁰ *Bush*, 517 U.S. at 964.

centers, and manufacturing areas” in an attempt to gather up “enclaves of black neighborhoods” and “even towns are divided.”²²¹ And in *Miller*, because the challenged district reached out to include African-American pockets in several entirely separate urban communities, linked by narrow corridors to a sparsely populated and wholly rural core, the “social, political and economic makeup of the Eleventh District [told] a tale of disparity, not community.”²²²

The “bacon-strip” districts of Plan 1374C, Congressional Districts 15, 25, and 28, include disparate communities of interest. Plaintiffs presented evidence of differences in socio-economic status, education, employment, health, and other characteristics between Hispanics who live near Texas’s southern border and those who reside in Central Texas. However, like the deviations from compactness, these deviations from the traditional districting principle of protecting communities of interest were necessary to meet the constitutional requirement of equal district populations in an area in which population is clustered at the southern tip and the center of the State. Plaintiffs’ evidence has not demonstrated that the linking of disparate border and Central Texas Hispanic communities was caused by the factor of ethnicity, rather than the factors of geography and population distribution and the need to achieve equipopulosity.²²³ Given the presumption in favor of legislative integrity,²²⁴ we cannot say that the combination of communities of interest here provides circumstantial evidence of the predominance of ethnicity.

²²¹ *Shaw I*, 509 U.S. at 635–36 (internal citations omitted); see *Chen*, 206 F.3d at 512.

²²² 515 U.S. at 908.

²²³ *Cf. Chen*, 206 F.3d at 513 (noting that, at least when relatively large districts are involved, the mere existence of socioeconomic variations within a district is generally not probative of the predominance of race or ethnicity in districting decisions).

²²⁴ *Miller*, 515 U.S. at 915.

The record does not present evidence of statements by legislators or staff supporting the claim that ethnicity predominated in the redistricting process. To the contrary, the emails, statements, and other communications from those involved in the process reveal that politics predominated.²²⁵ Similarly, the data the Legislature used in the districting process does not support a claim of unwarranted reliance on ethnicity to make the line-drawing decisions. In *Bush*, the Court condemned the use of census blocks as the fundamental unit for a redistricting plan because the use of such units allows a state to focus too heavily on race in drawing district lines.²²⁶ In the present case, by contrast, the State presented undisputed testimony that the map drawers examined race at the block level in the South and West Texas districts on only a few occasions in order to avoid splitting minority communities.²²⁷

The Supreme Court has made it clear that a legislature may give consideration to race and ethnicity in the districting process, as long as those factors do not predominate and districting decisions are explainable on grounds other than race.²²⁸ The districting decisions involved in Plan 1374C are best explained by Texas's geography and population distribution and its Legislature's predominately political intent. The record in this case does not show that ethnicity predominated or that the South and West Texas district boundaries in Plan 1374C cannot be explained except by ethnic

²²⁵ Davis Test., Tr. File 11 at 85-125; King Test., Tr. File 12 at 135-40; Jackson Pls.' Ex. 136.

²²⁶ 517 U.S. at 961-62.

²²⁷ Davis Test., Tr. File 11 at 92, File 12 at 27-28.

²²⁸ *Hunt*, 526 U.S. at 546; *Bush*, 517 U.S. at 993 (O'Connor, J., concurring); *Miller*, 515 U.S. at 916.

considerations. Plaintiffs have not met their significant burden of demonstrating racial gerrymandering.²²⁹

VII

Congressional District 18 is a historically significant African-American majority district in Houston, Harris County, Texas. Its first representative was Congresswoman Barbara Jordan. Jordan was elected at the creation of the district in 1972 as one of the two first African-Americans elected to Congress from the South since Reconstruction and the first African-American elected to Congress from Texas. Congressional District 18 is currently represented by Congresswoman Sheila Jackson Lee. Congressional District 30 is also a historically significant district, the first African-American majority district in Dallas, Dallas County, Texas. Congresswoman Eddie Bernice Johnson represents Congressional District 30. Both Congresswomen Jackson Lee and Johnson provided helpful testimony in this case, adding their voices to those emphasizing that racial polarization and appeals to racial prejudice persist in Texas politics and political campaigns.

Plaintiffs Jackson Lee and Johnson, supported by the NAACP and other plaintiffs, criticize Plan 13740 as diluting the African-American voting strength in Congressional Districts 18 and 30. As to Congressional District 18, Plaintiffs claim that in order to create Congressional District 9 as an additional African-American opportunity district in Houston, Plan 1374C moved high turnout African-American voters out of Congressional District 18 and placed them in Congressional District 9. In Congressional District 18, according to Plaintiffs, those voters were replaced with what the NAACP characterized as “transient and Hispanic voters who are noted for their low participation in elections.”²³⁰ Plaintiffs criticize

²²⁹ See *Bush*, 517 U.S. at 959.

²³⁰ Texas NAACP Pl.’s Post-Trial Brief at 27.

Congressional District 30 in Plan 1374C on a similar ground. Plaintiffs assert that the plan removes from Congressional District 30 a predominately Anglo area from Irving, Texas and replaces it with an area of largely Hispanic voters from Congressional District 24 in Plan 1151 C. Congresswoman Johnson criticized the effects on Congressional District 30 as removing an economically strong area from the district and combining areas of African-American and Hispanic voters, setting up a competition between them that could dilute African-American voting strength. Recognizing that both districts retain a strong African-American majority in Plan 1374C, Plaintiffs rely on projections of the relative growth of the Latino population in the years 2005 and 2010 to support the argument that dilution is threatened, if not present.

The evidence that Plaintiffs present does not support their claim of dilution, present or threatened. Congressional Districts 18 and 30 are effective African-American opportunity districts under Plan 1374C.²³¹ Plaintiffs' own population and voting data support this conclusion. In Plan 1374C, Congressional District 18 has an African-American voting age population of 40.3% and an African-American citizen voting age population of 48.3%. This is only slightly below the figures that were present in Plan 1151 C, which had a Black voting age population of 42.1% and a Black citizen voting age population of 49.8%. Plaintiffs argue that Plan 1374C increases the number of Hispanics and reduces the number of high-turnout African-American voters. The Hispanic citizen voting age population in Congressional District 18 under Plan 1374C is 19.6%, only slightly higher than it was under Plan 1151C (17.9%). And the percentage of Spanish-surnamed voters in Congressional District 18 under Plan 1374C in 2002 is 16%, only slightly higher than the 14.2%

²³¹ Caddie Report, Jackson Pls.' Ex. 141 at 13, 14; see Murray Report, Jackson Lee and Johnson Pls.' Ex. 27.

under Plan 1151C.²³² Plaintiffs' comparisons of voting patterns in the areas removed from and added to Congressional District 18 under Plan 1374C support the conclusion that the exchange does not dilute the strength of African-American voters in the district. In the U. S. Senate primary for 2002, which pitted African-American candidate Ron Kirk against Latino candidate Victor Morales, African-American candidate Kirk won by 78% in the area removed from the district, and 76% in the area added to the district.²³³ In the 2002 general election, the African-American Democratic candidate received 78.8% of the vote in the area removed from the district and 65.8% in the area added to the district.²³⁴ These changes are too slight to support the claim that the strength or status of Congressional District 18 as an effective African-American opportunity district, that has and will reliably elect the African-American candidate of choice, is diluted.

The projections of the population changes between 2000 and 2010 by Dr. Richard Murray, expert witness for Plaintiffs Jackson Lee and Johnson, do not alter this conclusion.²³⁵ Indeed, Dr. Murray's projections shed little light on the issue because while he projected the growth of African-American and Hispanic voting age population, he simply did not include any projections of Hispanic citizen voting age population. The failure to include this information makes his projections interesting but of little value to assessing any trend toward future dilution in the relevant period.

As to Congressional District 30, Congresswoman Johnson remained confident that the district would continue to send her to Congress and to elect other African-American candidates of choice. Again, the figures support her conclusion. In

²³² Jackson Pls.' Ex. 141 at Table 3.

²³³ Jackson Lee and Johnson Pls.' Ex. 27 at 8, Table 6.

²³⁴ *Id.*

²³⁵ *See id.* at 4–9.

Congressional District 30, under Plan 1374C, the Black citizen voting age population is 50.6%, while the Hispanic citizen voting age population is 15.6%. This is only slightly less than the Black citizen voting age population (48.6%) and only slightly more than the Hispanic citizen voting age population (14.3%) in Plan 1151C. And in Congressional District 30 under Plan 1374C, the Spanish-surnamed voters in 2002 accounted for only 12.5% of registered voters. The comparison of vote patterns verifies the continuing strength of Congressional District 30 as an effective African-American opportunity district in Plan 1374C. In the 2002 Democratic primary runoff for the Senate, the African-American candidate of choice, Ron Kirk, received 64.2% of the vote in the area removed from Congressional District 30 and Victor Morales, the Latino candidate of choice, received 35.8% of the vote.²³⁶ In the area added to Congressional District 30, Ron Kirk received 61.9% of the vote and Victor Morales received 38.1% of the vote.²³⁷ Again, the reduction in the votes received by the African-American candidate of choice is too slight to support any inference of dilution. And in the 2002 general election for the Senate, in the area removed from the district, Ron Kirk received 39% of the vote, while he received 61.9% of the total vote in the area added to the district.²³⁸ Dr. Murray's population projections are no more useful in understanding the likely African-American voting strength of Congressional District 30 in 2005 and 2010 than they were for Congressional District 18.²³⁹ Again, Dr. Murray neglects to include any analysis of the likely Hispanic citizen voting age population in the district in the future. He concludes that Congressional District 30 is an effective opportunity district for African-Americans now and offers no

²³⁶ Jackson Lee and Johnson Pls.' Ex. 27 at 12, Table 9.

²³⁷ *Id.*

²³⁸ *Id.*

²³⁹ *See id.* at 9-13.

basis for believing that its status will change before the next decennial census.

The record, in short, offers no support for the dilution claim as to Congressional Districts 18 and 30. Rather, the arguments underscore that there is no cohesion between African-American and Latino voters in primary elections, particularly those that pit an African-American candidate against a Latino candidate. Although the congresswomen representing these districts ask this court to create districts that are almost exclusively African-American and to create a separate majority Latino citizen voting age population district in Dallas, there is no *Gingles* analysis to support this request and the record does not suggest that one could be provided. Plan 1374C does not violate § 2 of the Voting Rights Act.

VIII

For the foregoing reasons, we deny all relief requested by Plaintiffs. Judgment will be entered for Defendants.

Ward, I, concurring in part and dissenting in part.

I

I join the court's opinion that the law does not preclude the State's Legislature from enacting a mid-decade redistricting plan following a court-ordered remedial plan such as the one enacted by the court in *Balderas v. State of Texas*. I understand the court's opinion to be limited to that question. I write separately to emphasize that it is one question to ask whether the law prohibits a state from enacting a mid-decade redistricting plan. It is quite another to ask whether a state may dictate electoral outcomes by using its Article I authority to thwart the Supreme Court's mandate that votes cast in a Congressional election be given as nearly equal weight as possible.

I do not read the Court's decisions in *US. Term Limits v. Thornton*, 514 U.S. 779 (1995) and *Cook v. Gralike*, 531 U.S. 510 (2001) quite as narrowly as my colleagues. Admittedly, those cases rejected state laws which sought to add to the Qualifications Clause either directly as in *Term Limits*, or indirectly, through pejorative ballot descriptions as in *Cook*. From that standpoint they are easier cases than this one to decide. Nonetheless, these decisions underscored that "the Framers understood the Elections Clause as a grant of authority to issue procedural regulations, and not as a source of power to dictate electoral outcomes, to favor or disfavor a class of candidates, or to evade important constitutional restraints." *Term Limits*, 514 U.S. at 833–34; *Cook*, 531 U.S. at 523.

Although the state's authority to issue procedural regulations is broad, at some point a state exceeds the power granted to it by the Elections Clause. Modern technology effectively allows a state to dictate electoral outcomes and to favor or disfavor a class of candidates by enabling extreme partisan gerrymandering. I join the court's decision that the

Elections Clause does not prohibit mid-decade redistricting and note that there may be legitimate state interests advanced by the effort. Whether the present exercise is a “legitimate” state interest may ultimately be resolved by the Supreme Court in *Vieth v. Jubelirer*, and it seems to me that the Elections Clause would be equally offended by a state’s abuse of its authority regardless of whether such abuse occurred in the beginning, the middle, or the end, of a decade following the release of the census data. It is not the timing of the endeavor that creates problems, it is the fact of it.

As noted by the court in *Balderas*, partisan gerrymandering reflects a “fundamental distrust of voters.” As in other contexts, extreme partisan gerrymandering leads to a system in which the representatives choose their constituents, rather than vice-versa. I join the court’s judgment on the partisan gerrymandering issue given the high bar set in the equal protection context, but I do not join the court’s discussion of the issue under Section III.B. That discussion implies that extreme partisan gerrymandering is okay as long as one party can reverse the tide when it takes over the statewide offices. Dr. Alford’s report and testimony provides a detailed analysis of the effects of the extreme partisan gerrymander enacted in this case and the dangers of ignoring these issues. As Dr. Alford explains, these dangers include the encouragement of race-based redistricting. At present, we lack the legal precedent to sustain this challenge under either the Equal Protection Clause or the Elections Clause. The present case fails under the standards announced in *Davis v. Bandemer* and its progeny—even though those standards may not ultimately control the disposition of this case, given its timing and that of the arguments in *Vieth v. Jubelirer*.

I join much of the balance of the opinion. I agree that the plaintiffs have not prevailed on their equal protection claims and I agree that no violation of the Voting Rights Act has been shown with respect to Districts 18 and 30. On the re-

maining § 2 issues, I dissent from the court's opinion related to the issues surrounding District 23 and I concur in the court's judgment insofar as it rejects the claims surrounding District 24 and the claims surrounding Districts 1, 2, 4, 9, 10, 11 & 17. I will first examine the claims related to District 23 and then visit the issue of the influence districts.

II.

A.

The state action in this case unlawfully dilutes the strength of the Latino voters residing in former District 23. To that end, the majority errs when it holds that the State may permissibly "trade off" the rights of minority voters in former District 23 for those in new District 25, a district created to assist the state with its pre-clearance efforts. I would enjoin the operation of Plan 1374C, permit the Legislature to remedy the violations, and, given the amount of the state that would likely be affected by the changes, order that the elections be conducted under Plan 1151 C.

B.

For a statute whose purpose "is to prevent discrimination in the exercise of the electoral franchise and to foster our transformation to a society that is no longer fixated on race," *Georgia v. Ashcroft*, 123 S.Ct. 2498, 2517 (2003), the Voting Rights Act receives a curious interpretation in this case. The State's heavy reliance on the flexibility given to it by *Ashcroft* might carry the day with me if Plan 1374C bore any resemblance to the redistricting plan at issue there. It does not.

To begin, the state senate plan at issue in *Ashcroft* was overwhelmingly supported by the minority legislators. Just the opposite is true in this case. Georgia's plan sought to maximize the statewide influence of black voters in the State of Georgia. The plan unpacked districts in which blacks

constituted a super-majority and (1) maintained the number of majority-minority districts and, at the same time, (2) *increased* the number of “influence districts” in which blacks would be expected to exert a significant-if not decisive-force in the electoral process. Georgia did so by placing black voters into districts that were likely to lean Democratic in the election returns. Because black voters in Georgia usually supported Democratic candidates, the creation of these influence districts made it likely that blacks could exert more influence in the election process and, correspondingly, increased the likelihood that the elected candidate would be responsive to the black communities’ needs. The distinct but related concepts of substantive versus descriptive representation were at issue.

Georgia argued that, although the plan made the super-majority districts somewhat less “safe,” its plan as a whole increased the political clout of blacks statewide and therefore did not result in a retrogression in African-American voters’ effective exercise of the electoral franchise. *Ashcroft* held that “[i]n order to maximize the electoral success of a minority group, a State may choose to create a certain number of ‘safe’ districts, in which it is highly likely that minority voters will be able to elect the candidate of their choice. Alternatively, a State may choose to create a greater number of districts in which it is likely-although perhaps not quite as likely as under the benchmark plan-that minority voters will be able to elect candidates of their choice.” *Ashcroft*, 123 S.Ct. at 2511. The Court explained that the extent to which a plan created coalition and influence districts were important considerations in the preclearance inquiry. Ultimately, the Court held that the three-judge court, by circumscribing its focus on the unpacked districts, had engaged in too narrow a review of whether the redistricting plan would lead to retrogression at the statewide level. The majority reads *Ashcroft* to give the state flexibility to comply with its obligations under the Voting Rights Act. This is true, to a point. *Ashcroft* was a § 5

case and its language certainly permits the states a certain amount of latitude in determining how to maximize minority voter influence. But I do not read *Ashcroft*-a decision designed to foster minority participation in the political process-to permit the state to dismantle an existing opportunity district for political purposes so long as the loss is made up somewhere else. Nor do I read *Ashcroft* to make it harder to prove claims under § 2. There was no § 2 question decided in *Ashcroft*. Indeed, one of the grounds Georgia asserted in support of pre-clearance was the plan's compliance with § 2 of the Voting Rights Act. It is hard for me to believe that the Supreme Court intended to make it harder to prove a § 2 claim by endorsing a statewide approach that the Court believed could have the effect of maximizing minority influence.

Ashcroft recognizes the value of safe districts, coalition districts, and influence districts as means to increase minority voting opportunities and political influence. Make no mistake about it: Despite the State's protestations to the contrary, the changes to District 23 under Plan 1374C were not intended to increase minority voter participation either by strengthening the district or "unpacking" the minority voters into adjoining districts to maximize the overall political strength of Hispanics. These changes were designed to crush these minority voters' participation in the political process.

C.

Under Plan 10000, in effect after the 1990 census, as well as under its successor, Plan 1151 C, District 23 was a protected Latino opportunity district. The district had a Latino citizen voting age population in excess of 50% and was designed to offer Latino voters the opportunity to elect candidates of choice. Under Plan 1000C, the district boasted a Spanish Surname Voter Registration of 53.3%. And under Plan 1151 C, that figure was increased to 55.3%. The *Balderras* court implicitly recognized that District 23 under Plan

1151 C was a protected minority opportunity district when it maintained only six Latino majority citizen voting age districts. A review of the statistical package for Plan 1000C reveals that District 23 was one of those six districts. All six (and only those six) had a Spanish Surname Voter Registration in excess of 50%.

As it was configured under Plan 1151 C, District 23 offered Latino voters the *opportunity* to elect their candidate of choice. In the present case, Dr. Gaddie, the State's expert, testified that District 23 under Plan 1151 C performed for Latino voters in 2002 by electing the Latino candidate of choice in 13 out of 15 statewide elections. He also testified that a district which elects the Latino-preferred candidate of choice in such numbers offers Latinos the opportunity to elect their candidate of choice. Dr. Engstrom, the GI Forum plaintiffs' expert, reached a similar conclusion: He analyzed racially contested statewide elections from 1994 to 2002 and concluded that District 23 under Plan 1151 C elected the preferred Latino candidate in 5 out of 8 races and offers Latino voters the opportunity to elect candidates of choice. Dr. Lichtman, called by the Jackson plaintiffs, arrived at the same conclusion.

When it enacted Plan 1374C, the State altered the racial composition of District 23 not to *increase* the likelihood that the Latino community therein would elect a candidate of its choice, but to ensure it would have no practical influence on the congressional election. All of the experts agree that Plan 1374C alters District 23 to the point where it has no hope of functioning as an effective Latino opportunity district. There is no dispute that the State altered District 23 to help re-elect Congressman Henry Bonilla because it predicted that if Latinos continued to constitute a majority of the citizen voting age population in District 23, Congressman Bonilla would ultimately lose. The evidence is that he is not the Latino candidate of choice. The 2002 congressional election

foreshadowed the need for this change: Congressman Bonilla received only 8% of the Hispanic vote. Spanish surname voter registration has correspondingly risen during the same time period and, until the Legislature passed Plan 1374C, had grown to approximately 55% for the district.

The State's solution to this political problem was brutal, yet simple: destroy the opportunity district. The state did so by cracking a cohesive Hispanic community out of Webb County and taking in Anglos from the Texas Hill Country to build a district in which the Hispanic community will not be able to influence the outcome of the election. The majority's characterization of new District 23 as a Latino "influence district" is therefore in error. An influence district is a district in which the minority population carries enough political weight potentially to be the swing vote in the election and command the attention of the representative. A competitive district is the touchstone. Not so with new District 23. The Hispanic citizenship figures have been reduced by so great a margin that the Hispanics in District 23, although having the ability to control the Democratic primary, will lose the general election every time. The undisputed regression analyses confirm this. Contrary to the majority's characterization, the district's very design ensures a lack of competitiveness and a corresponding lack of responsiveness.

There are, however, a total of 359,000 Latinos who continue to reside in new District 23. They object to the State's dismantling of their opportunity district under § 2. The question presented is whether a state can, consistent with § 2, intentionally dilute a minority group's voting rights in an existing opportunity district to obtain a partisan advantage while, at the same time, offset the effects by creating a new district in another part of the state. The majority's answer is that *Ashcroft* and *Johnson v. De Grandy*, 512 U.S. 997 (1994), permit this sort of line-drawing. I disagree.

D.

Contrary to the majority, I do not read *Ashcroft* or *De Grandy* to encourage the sort of voting rights swap meet put into play by Plan 1374C. The majority effectively reads *Ashcroft*'s § 5 holding and *De Grandy* to countenance violations of § 2 in one part of the state, so long as those violations are "offset" by the creation of new minority opportunity districts elsewhere in the state. The State conceded that this was its position in response to questions from the bench during closing arguments. By its terms, of course, *Ashcroft* says nothing about a state plan which unlawfully dilutes the minority strength in one part of the state and seeks to "offset" that dilution by the creation of a new minority opportunity district in a different part of the state—one of Georgia's contentions was the plan's compliance with § 2 required pre-clearance under § 5.

That *Ashcroft* did not endorse the approach suggested by the State is not surprising. The Court had already answered this question once in *De Grandy* and again in its *Shaw* cases. In *De Grandy*, the state proposed a per se rule that proportionality was a safe harbor, insulating any reapportionment plan which provided proportional representation from a Section 2 challenge. In rejecting that proposal, the Court stated that the state's argument rested on an "unexplored premise of highly suspect validity: that in a given case, the rights of some minority voters under § 2 may be traded off against the rights of other members of the same minority class." 512 U.S. at 1019. Later, in *Shaw v. Hunt*, 517 U.S. 899, 917 (1996) (*Shaw II*), the Court made its views even more explicit:

If a § 2 violation is proved for a particular area, it flows from the fact that *individuals* in this area "have less opportunity than other members of the electorate to participate in the political process and to elect representatives of their choice." 42 U.S.C. § 1973(b). The vote-dilution injuries suffered by these persons are not

remedied by creating a safe majority-black district somewhere else in the State. For example, if a geographically compact, cohesive minority population lives in south-central to southeastern North Carolina, as the Justice Department's objection letter suggested, District 12 that spans the Piedmont Crescent would not address that § 2 violation. The black voters of the south-central to southeastern region would still be suffering precisely the same injury that they suffered before District 12 was drawn. District 12 would not address the professed interest of relieving the vote dilution, much less be narrowly tailored to accomplish the goal.

Arguing, as appellees do and the District Court did, that the State may draw the district anywhere derives from a misconception of the vote-dilution claim. To accept that the district may be placed anywhere implies that the claim, and hence the coordinate right to an undiluted vote (to cast a ballot equal among voters), belongs to the minority as a group and not to its individual members. It does not.

Although I recognize that "States retain broad discretion in drawing districts to comply with the mandate of § 2," *Shaw II*, 517 U.S. at 917 n.9 (citing *Voinovich v. Quilter*, 507 U.S. 146, 156–57 (1993); and *Grove v. Emison*, 507 U.S. 25, 32–37 (1993)), I do not read the Court's cases to mean that the "effects" test of § 2, if satisfied, maybe defended against by pointing to a political agenda in the affected portion of the jurisdiction and compensation, over the long haul, to other members of the injured group residing elsewhere in the jurisdiction. *De Grandy* rejected the state's proposed safe harbor rule precisely because it encouraged what happened in this case. The court said: ". . . we reject the safe harbor rule because of a *tendency the State would itself certainly condemn, a tendency to promote and perpetuate efforts to devise majority minority districts even in circumstances*

where they may not be necessary to achieve equal political and electoral opportunity.” De Grandy, 512 U.S. at 1019–20 (emphasis added). New District 25 falls squarely within the scope of this statement.

In this case, the State’s redistricting effort mirrors precisely what *De Grandy* cautioned against. The fundamental flaw in the majority’s approach is that it *fails* to appreciate that the Latino districts created in Plan 13740 are not in “the same area” as the *Gingles* districts have been located historically. In the past, the Latino groups have enjoyed participation in the six *Gingles* districts located in Plan 1000C and in Plan 11510. Although there are still six Latino opportunity districts in Plan 13740, those new districts take in quite different geography and population. The State took in, geographically, 10 additional counties and portions of 4 others which span an area of at least 8,500 square miles. The State also took in more than 651,000 additional persons. To accomplish its goals, the state was forced to create new District 25 which reaches from the border in excess of three hundred miles north to include Hispanic population in Travis County.

In its effort to validate Plan 1374C, the majority first tells us that District 25 was created “[t]o avoid retrogression under Section 5.” Quite correctly, the majority recognizes that the changes to District 23 resulted in the dilution of the Latino vote therein. But then, when confronted with the language of *Shaw* and *De Grandy* which prohibits exactly this sort of trade-off; the majority explains that the state enjoys the flexibility under *De Grandy* to draw *Gingles* districts in a different way, so long as it creates a total of six (but only six) districts in which Latinos may elect a candidate of choice. But *Gingles* addresses liability under § 2. No one suggests the State needed to create new District 25 to guard against a potential vote dilution challenge by a resourceful if not aspiring coalition of Latinos living in Travis County and those living in the *colonias* over 300 miles away near the

Texas-Mexico border. At yet another place in its opinion, the majority implicitly repudiates this very species of § 2 liability when it holds to be non-compact the (ii) Forum's demonstration districts—even though all have better compactness scores than new District 15 in Plan 1374C.

The majority blurs the distinction between the State's flexibility to comply with its *procedural* obligations under § 5 and its flexibility to comply with its *remedial* obligations under § 2. The majority misses this distinction because it fails to appreciate the fact that the Latino opportunity districts in Plan 1374C take in different populations and geography than, before.¹ The majority's initial reaction to new District 25 was of course correct: the State created new District 25 to "offset" the loss of old District 23 for § 5 preclearance purposes. But the underlying forces driving the need for new District 25 are inconsistent with *Ashcroft's* rationale. At issue in *Ashcroft* was Georgia's decision to unpack black opportunity districts to *increase* the statewide political might of the minority voters. Central to *Ashcroft's* willingness to provide states with flexibility was the Court's recognition that the plan was intended (or at least contended to be intended) to increase minority voting strength statewide. Unlike the efforts in *Ashcroft*, the dilution of Latino voting strength in District 23 was not designed to *maximize* Latino voting strength statewide, and, as noted, the majority's characterization of District 23 as continuing on as some sort of an Hispanic *influence* district is error. Under the majority's theory of influence districts, we are left to conclude that Congressman Bonilla will be *more* responsive to the Latino community now that they constitute over 10% *less* of his constituency.

¹ To be sure, under any configuration, the geography spanned by the districts in South and West Texas is vast. But some of the districts include large areas to capture population; new District 25 is noncompact because of its need, under § 5, to capture *Hispanic* population.

This turns *Ashcroft* on its head. District 23 is designed so that the Hispanic population therein *will not* influence the outcome of the elections and will not tend to make the elected representative more responsive to the community's needs. The only thing the Hispanic community in District 23 will influence is the total population of the district to meet "one person, one vote" requirements. The state action was designed to increase Henry Bonilla's chance of electoral success at the expense of District 23's dissatisfied Hispanic voters. To suggest that those minority voters cannot prevail on a dilution claim under § 2 elevates the State's political agenda over the individual rights of Latino voters in former District 23. For these reasons, I would reject the State's efforts to trade the rights of Latinos in old District 23 for those in new District 25.

E.

As stated, it is my opinion that the State violated § 2 when it dismantled old District 23 and replaced it with new District 25. If the majority is correct that the State could draw new District 25 to comply with its *Gingles* obligations, then the majority is confronted at once with the GI Forum plaintiffs' dilution claim. These plaintiffs claim that Plan 1374C dilutes the statewide strength of Hispanic voters because it fails to create a seventh Latino majority district. The majority, however, rejects the GI Forum plaintiffs' claims for several reasons. First, the majority opines that the proposed districts will not be effective. Second, the majority holds that the districts are not compact. Third, the majority determines that *De Grandy* proportionality tends to show that Plan 13 74C will not have the effect of unlawfully diluting the Latino vote. Finally, the majority suggests that *Balderas* rejected the identical claim. None of these reasons is persuasive.

1.

In this case, if the State is permitted or required to draw *Gingles* remedial districts into the new areas of the state and in the manner in which it did, the GI Forum plaintiffs assert that the *Gingles* preconditions suggest that seven majority Latino districts should be created. I agree. The evidence is undisputed that, under Plan 13850, sponsored by the GI Forum plaintiffs, Latino voters constitute the majority of citizen voting age population in seven congressional districts in South and Central Texas. *See Valdespino v. Alamo Heights Independent School Dist.*, 168 F.3d 848 (5th Cir. 1999) (interpreting (*Gingles* to require consideration of citizen voting age population or “CVAP”); *Campos v. City of Houston*, 113 F.3d 544, 548 (5th Cir. 1997)(same). These districts are District 15 (63.3% CVAP), District 16 (68.0% CVAP), District 20 (58.0% CVAP), District 23 (57.2% CVAP), District 25 (58.4% CVAP), District 27 (59.9% CVAP), and District 28 (50.3% CVAP).

The majority resists the GI Forum plaintiffs’ demonstration plan because it believes the plan does not provide seven “effective” Latino districts. I disagree. The majority places great emphasis on the fact that the Hispanic CVAP of District 28 in Plan 1385C is only 50.3%. Be that as it may, under the evidence submitted by the GI Forum plaintiffs, the district elected the Latino candidate in 8 out of 8 elections since 1994, and the vote for the Latino candidate in the most recent elections, 2002, exceeded 55% of the total vote in each of the four elections. *See, e.g.* GI Forum plaintiffs’ Exh. 131; (Tr. 12/16/03 a.m. at 29–30). On balance, District 28 is almost identical in performance to District 28 in the State’s plan 1374C despite the fact that, in District 1374C, District 28 has an Hispanic CVAP of 56.2%. By contrast, the weakest district in the GI Forum plaintiffs’ demonstration map is District 23, which elected the Latino candidate of choice in 5 out of 8 elections at margins nearly identical to those which led the

Balderas court to conclude that District 23 was a protected minority opportunity district. Each of the remaining Latino districts in Plan 1385C elects the Latino candidates to office in 8 out of 8 elections. Viewed in the light of these election returns as opposed to simply looking at the CVAP content or any other single statistic, all of these districts perform, in terms of winning elections, at least as well as their counterparts in Plan 1374C.

The majority also relies on the testimony of experts called by other parties, including Dr. Jerry Polinard, an expert witness called by the Valdez-Cox plaintiffs. The majority reads Dr. Polinard's testimony to suggest that in all cases a higher Hispanic CVAP number is necessary to find an effective Hispanic opportunity district. The majority is wrong. In the first place, as set forth above, Dr. Engstrom's analysis of the election results tell a different story. Moreover, Dr. Polinard was in fact testifying about the effects of the districts as drawn in Plan 13740, not Plan 13850. at Dr. Polinard said with respect to numbers is:

I have no magic number. That's going to vary vary by District. I will state the obvious, that if the Spanish surname voter registration percentage goes up, the opportunity goes up.

I think you become comfortable with opportunity districts once you break into those 60 percent ranges.

(Tr. 12/16/03 p.m. at 50–51).

The majority also cites the testimony of the State's expert with respect to new District 15 to reject as effective District 28 in the demonstration plan. In terms of actual election results, however, new District 15 appears to perform *worse* than the GI Forum plaintiffs' proposed District 28, despite the fact that new District 15 has a higher Hispanic CVAP than proposed District 28.

The truth of the matter is that the effectiveness of a minority opportunity district will vary by the district. An expert might find, for example, a need for a greater Hispanic CVAP in a district ranging from Travis County to the border and covering three or four media markets than would be needed in a district that is somewhat more compact. Under the evidence, all of the districts in Plan 1385C have the numbers to make them effective Latino opportunity districts.

This might be a closer call if the demographic evidence were otherwise. A showing that Latino population growth and voter registration was on the decline might counsel a court to conclude that gains over the short run might be offset by anticipated losses in the end. That is not our record. The evidence establishes that the Latino voter registration as well as overall population growth is *rising*. Over the course of the decade, the only conclusion to be drawn from this evidence is that Latino voting strength in these districts will become stronger, not weaker. The GI Forum plaintiffs have established that their proposed districts would be effective.

2.

The majority also rejects the GI Forum plaintiffs' contention that their districts are "compact." But under the objective compactness scores, several of the GI Forum plaintiffs' demonstration districts are, on balance, more compact than those in Plan 1374C. Although a few are worse, none of the districts scores worse than District 15 in Plan 1374C. Under the demonstration plan, 5 of the proposed districts have better "perimeter to area" scores than their counterparts in Plan 13740. None of the districts in Plan 1385C have a perimeter to area score as high as District 15 in Plan 13740. Under the smallest circle measure, three of the demonstration districts score better, one scores the same, and none is, again, as high as District 15 in Plan 1374C.

The majority disregards these scores, saying the comparison “understates the unusual shapes of the proposed demonstration districts.” But it is the majority who overstates the significance of the “*unusual*” shapes of the districts. Focusing in on the “look” of the map as opposed to the objective scores and population centers, the majority says that District 25 virtually “bisects” District 23 in the demonstration plan. Viewed in the context of a redistricting plan, however, the two districts make perfect sense. District 23 strives to include the border communities of interest along the Rio Grande and, at the same time, retains over 99% of the City of Laredo—a major border population center—in District 23. The portions of District 25 which allegedly “bisect” District 23 are actually the boundaries of Dimmitt County, the total population of which is 10,248. The population of Laredo, 99% retained in District 23, is 176,576. The GI Forum plaintiffs’ demonstration plan is, on balance, more compact than the pertinent portions of Plan 1374C.

3.

The majority’s principal answer to the GI Forum plaintiffs is that Plan 1374C provides Latinos the opportunity to elect congressional candidates in substantial proportion to their share of the relevant population as a whole under *Johnson v. De Grandy*. I disagree.

a.

In *De Grandy*, the Court noted:

If the three Gingles factors may not be isolated as sufficient, standing alone, to prove dilution in every multi-member districting challenge, *a fortiori* they must not be when the challenge goes to a series of single-member districts, where dilution may be more difficult to grasp. Plaintiffs challenging single-member districts may claim, not total submergence, but partial submergence; not the chance for some electoral success in place of none, but

the chance for more success in place of some. When the question thus comes down to the reasonableness of drawing a series of district lines in one combination of places rather than another, judgments about *inequality* may become closer calls.

512 U.S. at 1012–13.

Under *De Grandy*, proportionality is one factor to be considered in assessing the totality of circumstances to determine whether unlawful vote dilution has occurred under § 2. *Id.* at 1022. “Proportionality” in this sense involves a comparison between (1) the percentage share of legislative districts in which the population of the protected class has a majority and (2) the protected class’s percentage of the relevant population. Proportionality is one factor to be considered, and it does not create a safe harbor precluding § 2 liability when present, nor does it impose *per se* § 2 liability when absent.

Proportionality does not compel the rejection of the GI Forum plaintiffs’ claims in this case. Because of the procedural posture in *De Grandy*, the Court reserved the question whether proportionality should be measured on a statewide basis or by focusing on a smaller area of the jurisdiction at issue. *De Grandy*, 512 U.S. at 1022 (“[w]e have no occasion to decide which frame of reference should have been used if the parties had not apparently agreed in the District Court on the appropriate geographical scope for analyzing the alleged § 2 violation and devising its remedy.”). Other courts have struggled with the question, but many have assessed proportionality by focusing on the nature of the specific Voting Rights Act claims at issue.²

² *Old Person v. Brown* did not reach the question because proportionality was lacking under either a statewide or a more narrow geographic scope. 312 F.3d 1036, 1044–46 (9th Cir. 2002) (“Our holding that proportionality analysis could not here be limited to the districts of the

Under the facts of the present case, *De Grandy* proportionality should be measured by comparing the number of effective Latino congressional districts to the Latino percentage of the relevant statewide population. It is true that the GI Forum plaintiffs propose their Latino districts in the South and West Texas areas; however, it is equally the case that the GI Forum plaintiffs attack the operation of Plan 1374C because of its impact and its overall effect on the Latino voters in the state as a whole. They did not limit their challenge to the effect of Plan 1374C to the areas in South and Central Texas. An integral part of the claim is Plan 1374C's failure to maintain districts *in other parts of the state* in which minority communities might play an influential if not outcome determinative role in the general elections to increase the likelihood that the elected candidate will respond favorably to the minority communities' needs.

The State apparently agreed with this approach until the evidence was in and it became apparent there was a problem under § 2 with 1374C. The State's pretrial submissions ad-

plaintiffs' residence does not require us to choose between the state or the four counties as frame of reference. In either case, there is a lack of proportionality"). And, the court in *Rural West Tennessee African-American Affairs Council v. Sundquist*, adopted plaintiffs' proposed geographic scope when vote dilution claim focused on particular area of state. 209 F.3d 835, 844 (6th Cir. 2000). *African American Voting Rights Legal Defense Fund v. Villa* measured proportionality of a citywide apportionment plan using the entire city, noting "[w]e also believe that the district court's focus upon the entire city of St. Louis rather than upon the five central corridor wards was consistent with Johnson. . . . We agree that Johnson stands for the proposition that the proper geographic scope for the comparison is the scope that is pleaded in the complaint and subjected to proof." 54 F.3d 1345 (8th Cir. 1995). Finally, in *Campuzano v. Illinois State Board of Elections*, the court stated "[f]or a plan to provide minority voters equal participation in the political process, it must generally provide a number of 'effective' majority-minority districts that are substantially proportionate to the minority's share of the state's population." 200 F.Supp. 2d 905, 909 (N.D. Ill. 2002).

dressed proportionality on a statewide basis. In particular, the State's trial brief addressed *De Grandy* proportionality and represented, misleadingly, that proportionality was met under Plan 1374C, because Hispanics "would have a *majority of the population* in 25% of the districts." Revised State Defendants' Trial Brief, filed December 3, 2003, at 39 (emphasis added).³ It was not until after the close of the evidence that the State, or anyone else, contended that proportionality should not be assessed statewide.

There is no risk that assessing proportionality on a statewide basis will lead to an over-representation of Latinos in Congress. For instance, there is no evidence tending to prove that Latinos elsewhere in the state (e.g., the panhandle, Dallas/Fort Worth, or East Texas) constitute a reasonably compact effective voting majority such that they could in the future assert a Section 2 violation in those parts of the state and require the creation of yet additional *Gingles* districts. Such evidence might require the court to assess proportionality on a smaller scale. *Rural West*, 209 F.3d at 844 ("The State complains that by allowing the plaintiffs to define the frame of reference for their § 2 claim, we will enable future litigants to carve up successively smaller areas of the State until they are able to maximize the number of majority-minority legislative districts—a result not countenanced by the Voting Rights Act [but] as the district court pointed out, however, the *Gingles* preconditions operate to prevent just the sort of limitlessly small 'reverse gerrymander' whose specter the State raises here). In this case, however, the claim is that Plan 1374C dilutes the statewide voting strength of Latinos. That is the proper geographic scope by which to measure *De Grandy* proportionality.

³ This statement is misleading precisely because *De Grandy* proportionality examines the ratio of CVAP majority districts to the share of the relevant population.

c.

So measured, Latinos constitute 32% of the total population and 29% of the voting age population in the State of Texas. *De Grandy* proportionality thus suggests that Latinos should comprise an effective voting majority, depending on whether one uses voting age or total population figures, in possibly nine or ten such districts. Under either measure, Plan 13740 fails to provide proportional representation to Latinos. Latinos enjoy the ability to elect representatives of their choice in only six districts: Districts 15, 16, 20, 25, 27 and 28. As a result, Plan 1374C fails to provide proportional representation.

The majority concludes that proportionality should be assessed on the basis of the minority group's percentage of the *citizen* voting age population. The majority overlooks that this question arises in the context of the apportionment of seats to the United States Congress. The seats are apportioned according to total population. From 1990–2000, the Latino growth in Texas accounted for more than 60% of the state's total population. The state thus enjoys the benefit of the total Latino population through an increase in its Anglo congressional delegation, but at the same time seeks to restrict the Latino's opportunity to elect to the fewest number of districts. Latinos are thus counted one way for apportionment purposes, but another when it comes to equal opportunity to participate in the political process. Stated another way, the state seeks the maximum use of the Latino population to gain power but seeks to minimize the sharing of power with the Latinos by using a more restrictive measure.

d.

Even assuming the correctness of the majority's approach, however, 6 districts out of 7 remains at the low end of rough proportionality. For reasons that are apparent from this record, the majority errs when it rejects the § 2 claims by rely-

ing on rough proportionality. I would ascribe far less weight to the proportionality issue given the circumstances under which the present case comes to us. We must remember that the State is having to defend this claim because it made the conscious choice to dismantle a minority opportunity district to thwart the growing Latino dissatisfaction with an incumbent Congressman. Just when it became apparent that District 23 was becoming more effective for the class it was intended to protect, the State intentionally altered it. The State thus placed itself in this position and the related position of having to create anew Latino opportunity district to meet a retrogression concern. Although the majority concludes this action is permitted by *De Grandy*, that case rejected a safe harbor rule precisely because such a rule would encourage states to do what Texas did: create an “offsetting” district where none was necessary and substitute one group’s voting rights for another.

The weight ascribed to proportionality by the majority allows the State to mask its efforts to thwart the policies underlying the Voting Rights Act. To illustrate, suppose that new District 15 in Plan 1374C fails to perform and does not elect a candidate of choice for Latinos. Suppose further that over the course of the next few years, the Latino community *mobilizes* and puts pressure on the incumbent. To use *De Grandy* to permit the State at that stage to dismantle District 15 and create a new district somewhere else has a tendency to perpetuate the legacy of discrimination, not to thwart it. Our record, and the State’s action directed toward old District 23, is no different.

4.

Finally, the majority suggests that the *Balderas* court rejected this identical claim. The *Balderas* court did not. It is ironic that the State finds comfort in a remedial order that the Legislature rejected as controlling. Although I agree that the State has the authority to enact a redistricting plan, that new

plan must stand or fall on its own merit, and not on any language of the *Balderas* remedial order—an order which must be read in context of Plan 1151 C as a whole and which did not purport to address the merits of Plan 13740. *Balderas* drew a remedial plan without the benefit of either the controlling citizen voting age population data or the most recent election returns. Those data are now available. Under those figures, seven districts may be drawn in which Latino voters will have the opportunity to elect their candidates of choice to Congress.

Balderas was primarily motivated by the desire to meet the Supreme Court's holding that a federal court should draw a remedial plan bearing in mind the requirements of the Voting Rights Act. The remedial order was thus forced to straddle the requirements of § 2 and § 5. At that time, prior to *Ashcroft*, a compelling argument could be made that a reduction in the overall Latino voting strength in any of the particular districts would have worked a retrogression prohibited by § 5. One of the forces driving the *Balderas* court's rejection of a seventh Latino district in the Central and South Texas regions was that very concern. But the Attorney General has concluded, at least as to Plan 1374C, that an increase to the relevant geographic and population locations to accommodate six Latino districts, coupled with a corresponding reduction in the strength of District 15, will not lead to a retrogression of the minority group's effective exercise of the electoral franchise. It is incumbent upon us, therefore, to assess whether, by embracing that increased geographic area and drawing new districts, the State has drawn its districts in a way that will dilute the strength of the Latino vote therein.

The state is trying to have its cake and eat it too. The *Balderas* court found no vote dilution based on the totality of the circumstances then before it. The *Balderas* court expressly noted that its remedial plan increased the Latino voting strength in District 24 and created a minority opportu-

nity district in District 25 and, in doing so, hardly left “a bleak terrain” for minority voting opportunities. Similarly, under Plan 1151C, Latino voters enjoyed substantial influence over the outcome of the elections in, at a minimum, Districts 10, 11 and 17 which influence, in turn, increased the likelihood that the elected candidates from those districts would be responsive to the needs of the minority communities. The presence in 1151 C of districts in which the candidates are responsive to the needs of the minority community is a relevant consideration under the *Zimmer* factors. Under the totality of the circumstances, the failure to create additional opportunities did not lead to a dilution in statewide Latino voting strength. Section 2 is concerned with effects, and the State is unable to point to the presence of these minority influence districts to counterbalance its failure to create a seventh Latino majority-minority district. The State cannot rely on the *Balderas* order to overcome this particular Section 2 challenge anymore than the plaintiffs can rely on it to defeat the Legislature’s ability to redistrict mid-decade. *Balderas* therefore stands as no opposition to the GI Forum plaintiffs’ Section 2 claim.

III.

My opinion that the State violated § 2 when it dismantled old District 23 and replaced it with new District 25 renders it unnecessary to assess whether the “bacon strip” districts violate the principles set forth in *Shaw v. Reno* and its progeny.⁴ Restructuring of the South and Central Texas districts is necessary to remedy that § 2 violation. It is doubtful that the court could, consistent with *Upham v. Seamon*, simply remedy the areas adjoining District 23, without treading on the state’s policy as reflected overall in Plan 13740. It is possible that any new configuration would cure any *Shaw* issues. For present purposes, it is enough for me to embrace

⁴ I agree that District 29 in Houston is not subject to such a challenge.

the wisdom of Dr. Alford's opinion that any *Shaw* issues present in South and Central Texas under Plan 13740 resulted from the state's own action in altering District 23 for political purposes. The ripple effect of changes to this area of the map, however, would likely be felt across a large portion of the state. *E.g. Miller v. Johnson*, 521 U.S. 74, 86 (1997). Given the primary schedule, and the evidence in the record about the difficulties of conducting the elections even under the plan as enacted by the State, I would grant the Legislature the opportunity to cure these defects and order the elections to be held under Plan 11510, a plan that is beyond dispute a legal one.

IV.

This is not an easy case. My colleagues' concerns with interfering with legislative and political prerogatives are not without force, and I agree that politics motivated many of the decisions involved in the case. As difficult as the case is, however, I am unable to agree with the majority that § 2 was not violated when the state enacted Plan 13740. I therefore dissent from that portion of the court's opinion.

V.

As I stated at the outset, I reluctantly concur with the court's judgment insofar as it addresses the claims related to the dismantling of District 24. It is not so much my agreement with the majority's assessment of the facts that causes me to do so, but rather it is instead the lack of clear guidance from the Supreme Court or the circuits regarding the extent to which *Ashcroft's* recognition of the value of coalitional and influence districts carries over into the § 2 context. At the present time, controlling law compels the conclusion reached by the majority.

The question whether § 2 creates influence dilution liability is a close one-made so by language in *Ashcroft* recognizing the importance and the value of such districts. My philosophical trouble with the controlling law's sacrosanct view of the

50% rule flows from the fact that the Voting Rights Act endeavors to put minority voters on an equal footing in all aspects of the political process. See generally Stanley Pierre-Louis, *The Politics of Influence: Recognizing Influence Dilution Claims Under Section 2 of the Voting Rights Act*, 62 U. Chi. L. Rev. 1215, 1224 (1995) (“Indeed, Section 2 refers to open participation for minority voters in the ‘political processes leading to nomination or election’ as well as the opportunity ‘to elect representatives of choice.’”) Just as minority voters are not immune from the obligation to “pull, haul, and trade to find common political ground,” neither should a redistricting plan have the effect of operating unequally on a minority group’s ability to engage in these very activities.

Participation in the political process is hard work. It is harder for minority groups who have suffered the legacy of a history of official discrimination. We heard compelling testimony from Deralyn Davis, the Chairman Emeritus of the Texas Coalition of Black Democrats, about just how hard it is for minority voters in the state of Texas. She described the grassroots efforts of her and others to build coalitions, *mobilize*, and increase the African American influence in the state’s political machine. The efforts did not focus on one location in the state, but extended statewide. The testimony of others was consistent.

Under Plan 1000C, in use until the 2000 census, the black citizen voting age population of District 24 was 20.1%. Under Plan 1151C, the court drawn plan, District 24 has a black voting age population of 214%. The electorate in the Democratic primary over the last four election cycles has been roughly 64% African American. Both Dr. Lichtman and the State’s expert, Dr. Caddie, agreed that current District 24 performs for African Americans because those voters control the primary election. The key to the performance of District 24 is the makeup of the balance of the district. It is a political reality that blacks and Latinos in Texas vote largely De-

mocratic in the general elections. They do so because, at least in Texas, the Democratic candidates are generally more responsive to the concerns of these minority communities. Under Texas's election scheme, in a Democratic leaning district, the key to a minority group's ability to elect a candidate of its choice on an ongoing basis is found in the group's practical ability to "pull, haul, and trade to find common political ground" in the Democratic primary. The ability to nominate in such districts is tantamount to the ability to elect.

The Supreme Court recently reminded us that "the power to influence the political process is not limited to winning elections." *Ashcroft*, 123 S.Ct. at 2512. *Ashcroft* noted that "various studies have suggested that the most effective way to maximize minority voting strength maybe to create more influence or coalition districts." *Id.* at 2512-13 (citing David Lublin, *Racial Redistricting and African-American Representation: A Critique of "Do Majority-Minority Districts Maximize Substantive Black Representation in Congress?"*, 93 Am. Pol. Sci. Rev. 183, 185 (1999); Charles Cameron, David Epstein & Sharyn O'Halloran, *Do Majority-Minority Districts Maximize Substantive Black Representation in Congress?*, 90 Am. Pol. Sci. Rev. 794, 808 (1996); C. Swain, *Black Faces. Black Interests 193-234* (1995); and Bernard Grofman, Lisa Handley, & David Lublin, *Drawing Effective Minority Districts: A Conceptual Framework and Some Empirical Evidence*, 79 N.C.L. Rev. 1383 (2001)). If the most effective way to *maximize* minority voting strength is to create more influence or coalition districts, then the most effective way to *minimize* minority voting strength may be to dismantle those districts in which a minority group has proven successful in its efforts to "pull, haul, and trade to find common political ground."⁵

⁵ Recent decisions interpreting *Ashcroft* have held that influence dilution claims are cognizable. The first, *Metts v. Murphy*, *supra*, is cited by the majority. The second is *McNeil v. Legislative Apportionment Commis-*

Ashcroft leaves the state with flexibility to choose the method of creating fewer black majority-minority districts in favor of a greater number of influence or coalition districts. Alternatively, a state enjoys the flexibility to strengthen its existing majority-minority districts to ensure those districts will continue to elect candidates of choice of the minority community. In the Dallas/Fort Worth area, Texas chose neither route. Texas identified District 24, in which the minority community played a decisive role in the nomination and election processes and, because that group was not a literal majority and elected an Anglo Democrat, rearranged a cohesive community of those voters not into new District 12 (where they might have an impact on the general election), but into new District 26. This arrangement has the practical effect of eliminating the minority voters' political influence. But it has a much larger effect: by treating the minority group in this manner, the state action, I fear, will have the effect of destroying the minority group's hope. It is not accidental that, unlike the plan in *Ashcroft*, the present plan had overwhelming opposition from the minority legislators. The law's insistence on a 50% majority shields this move, but at the same time it ignores the political and social reality that there is more to participation in the electoral process than winning elections.

It is no answer that the disparate destruction of such coalitions might be tough to identify and even harder to remedy. Our charge is not to decide just the easy cases: it is to apply and, when necessary, enforce the protections of the Voting Rights Act. The question, difficult as it may be to answer, should be whether the treatment of such minority coalitions disproportionately affects those voters' ability to participate

sion, 828 A.2d 840, 853 (N.J. 2003)(holding a provision of New Jersey's state constitution preempted under Section 2 of the Voting Rights Act and noting "we believe that *Georgia v. Ashcroft* supports our conclusion that [influence dilution] claims are permitted").

in the political process. The remedy need not require the protection inviolate of an old district, but it might require the creation of a more competitive one.

The treatment of the minority coalitions in old District 24 was inconsistent with the purposes of the Voting Rights Act. The evidence demonstrates that District 24 under Plan 1151 C and Plan 1000C functioned as a district that fostered our progression to a society that is no longer fixated on race. Under this record, the black voters in old District 24 repeatedly nominated and helped to elect an Anglo congressman with an impeccable record of responsiveness to the minority community. To this end, I view the fact that Congressman Frost has not had a primary opponent to reflect favorably on his record. I would credit the testimony of Mayor Ron Kirk and Senator Royce West. Their testimony concerning how District 24 functions for the African American community is persuasive. Although the State, for § 5 purposes, created a new black opportunity district in the Houston area, this is of little consolation to the minority voters in old District 24, particularly the African American community in Tarrant County. The political influence of that minority community has been diluted, understanding, as did the court in *Ashcroft*, that power at the polls and participation in the political process is not always measured by mathematical majorities. Given the current state of the law, however, I join the court's judgment denying relief on the plaintiffs' claim that the State violated § 2 by the dismantling of District 24. For the same reasons, I necessarily join the court's judgment denying relief with respect to the plaintiffs' claims that the changes to Districts 1, 2, 4, 9, 10, 11 and 17 resulted in cognizable influence dilution claims.

188a

APPENDIX C

IN THE UNITED STATES DISTRICT COURT
FOR THE EASTERN DISTRICT OF TEXAS
MARSHALL DIVISION

[Filed Jun 9, 2005]

Civil Action No. 2:03-CV-354
Consolidated

FRENCHIE HENDERSON, *et al.*,

vs.

RICK PERRY, *et al.*

FINAL JUDGMENT

For the reasons expressed in the court's opinion filed contemporaneously herewith, the court renders judgment in favor of the defendants on all claims. All claims asserted are dismissed with prejudice.

So ORDERED and SIGNED this 9th day of June, 2005.

/s/ Patrick E. Higginbotham
PATRICK E. HIGGINBOTHAM
United States Circuit Judge

/s/ Lee H. Rosenthal
LEE H. ROSENTHAL
United States District Judge

/s/ T. John Ward
T. JOHN WARD
United States District Judge

APPENDIX D

IN THE UNITED STATES DISTRICT COURT
FOR THE EASTERN DISTRICT OF TEXAS
MARSHALL DIVISION

No. 2:03CV354
Consolidated

FRENCHIE HENDERSON, *et al.*,
Plaintiffs,

v.

RICK PERRY, in his official capacity as
Governor of the State of Texas, *et al.*,
Defendants.

PLAINTIFFS'/INTERVENORS', CONGRESSWOMAN
SHEILA JACKSON LEE AND CONGRESSWOMAN
EDDIE BERNICE JOHNSON, NOTICE OF APPEAL
ORIGINAL JUDGMENT AND FROM JUDGMENT ON
REMAND ENTERED JUNE 9, 2005

Plaintiffs/Intervenors, Congresswoman Sheila Jackson Lee and Congresswoman Eddie Bernice Johnson, file this their notice of appeal from the original judgment of the court and the judgment on remand entered on June 9, 2005.

Plaintiffs/Intervenors appeal the Court's finding of no constitutional violation with respect to the propriety of redistricting after a final court judgment, mid-term redistricting and the finding of no constitutional violation in context of the partisan nature of the dilution of the majority/minority districts that Plaintiffs occupy as incumbent congresswomen (using race a factor inconsistent with the Court's *Shaw* jurisprudence). Appellants also appeal from the finding of the district court that State's action is entitled to a pre-

190a

sumption of legitimacy (exactitude in population of districts drawn by the Texas legislature for partisan gain). Such a finding by the district court is inconsistent with *Vieth v. Jubelirer*, 541 U.S. 267 (2004) and *Cox v. Larios*, 124 S. Ct. 2806 (2004).

This appeal is taken pursuant to 28 U.S.C. § 1253. Appeal is taken to the Supreme Court of the United States.

DATE: July 8, 2005.

/s/ Anthony P. Griffin
ANTHONY P. GRIFFIN
Attorney-in-Charge

ANTHONY P. GRIFFIN, INC.
Lawyers
1115 Moody
Galveston, Texas 77550
(409) 763-0386
1 (800) 750-5034
Fax No. (409) 763-4102
State Bar No. 08455300
(Texas)

Attorney for
Congresswoman Sheila
Jackson Lee and
Congresswoman Eddie
Bernice Johnson

191a

APPENDIX E

IN THE UNITED STATES DISTRICT COURT
FOR THE EASTERN DISTRICT OF TEXAS
TYLER DIVISION

[Filed Nov. 14, 2001]

CIVIL ACTION NO. 6:01CV158

SIMON BALDERAS, *et al.*,

vs.

STATE OF TEXAS, *et al.*

This Filing Applies to: All Actions

Before HIGGINBOTHAM, *Circuit Judge*, HANNAH and
WARD, *District Judges*.

PER CURIAM:

This phase of the redistricting case involves the Texas congressional districts following the 2000 census. After a period of deferral to the State of Texas as mandated in *Grove v. Emison*¹ and the failure of the State to produce a congressional redistricting plan, we are left with the “unwelcome obligation of performing in the legislature’s stead.”² We will describe the course of this litigation and explain the process by which we drew the congressional redistricting plan which we order.³

¹ 507 U.S. 25 (1993).

² *Connor v. Finch*, 431 U.S. 407, 415 (1977).

³ The Congressional Districts imposed by this court’s Final Judgment shall bear the number 11510, which is the next number available for public plans within the Texas Legislative Council’s RedAppl 2001 computer program.

Voters and various officeholders filed multiple lawsuits in state and federal court challenging the districting of Texas' congressional seats and both houses of the state legislature based on the 2000 census.⁴ The federal cases were consolidated into the earliest-filed federal action, *Balderas v. Texas*, No. 6:01-CV-158, before this three-judge courts.⁵ Pursuant to the Supreme Court's direction in *Growe*, on July 23, 2001 we deferred proceedings in federal court until October 1, 2001. We directed that the trial of any challenge to any state-adopted plan for congressional districts, or of any dispute over an appropriate plan to be adopted if the State adopted no plan, would begin on October 15, 2001. Any trials of the disputes over the districts for the state Senate and House would follow in that order. The record in each trial would rest on the trials which preceded it as well as its own. We prescribed the usual pre-trial tasks. All this was to reduce, if not avoid, any delay in the electoral process and to follow the specific command of the Supreme Court in *Growe*.

On September 12, 2001, the Texas Supreme Court determined that the Travis County trial court had dominant jurisdiction among the state cases to hear the various plaintiffs' redistricting claims and held that a state trial court in Travis County must decide the districting dispute. The Travis County court commenced trial on September 17, 2001. It

⁴ *Balderas v. Texas*, Civil No. 6:01-CV-158 (E.D. Tex.); *Mayfield v. Texas*, Civil No. 6:01-CV-218 (E.D. Tex.); *Manley v. Texas*, Civil No. 6:01-CV-231 (E.D. Tex.); *Del Rio v. Perry*, No. GN-003665 (353rd Dist. Ct., Travis County, Tex.); *Cotera v. Perry*, No. GN-101660 (353rd Dist. Ct., Travis County, Tex.); *Connolly v. Perry*, No. GN-102250 (98th Dist. Ct., Travis County, Tex.); *Associated Republicans of Texas v. Cuellar*, No.2001-26894 (281st Dist. Ct., Harris County, Tex.); *Rivas v. Cuellar*, No.2001-33760 (152nd Dist. Ct., Harris County, Tex.).

⁵ Other three-judge courts had dismissed prior suits filed prematurely.

heard testimony and arguments from all the parties, concluding trial on September 28, 2001.

On October 1, 2001, at the request of the state trial judge, we extended the deadline for the filing of any congressional redistricting plan to October 3, 2001. On October 3, the state trial court issued a plan, known as 10650. No provision was made in our October 1 order for the filing of any new plan, although the state trial judge advised that he might modify the plan on or before October 10, 2001. The schedule we had provided did not contemplate major changes in the state court plan filed on October 3. On October 10, 2001, the state court nonetheless issued a new plan, known as 1089C. We immediately delayed the start of any federal trial for one week to October 22 at the request of the parties who pointed to the need for additional time given the substantial differences between the two plans of the state court. On October 19, 2001, however, the Texas Supreme Court vacated the trial court's October 10, 2001 judgment based on a violation of the parties' state constitutional rights and remanded the case to the state trial court.⁶ The Texas Supreme Court also concluded that 1065C, the first plan of the state trial court, was not the baseline plan for this court to use, because 1065C was never adopted as a final judgment by the state trial court. The Texas Supreme Court acknowledged that the end result of the state processes left the federal courts with no choice but to proceed without the benefit of a state plan.⁷

As forecasted by the Texas Supreme Court, we proceeded to trial in Austin, Texas on October 22, 2001, without a state baseline plan in place. This court heard testimony and took evidence on congressional redistricting plans between October 22 and November 1, concluding with final argument

⁶ *Perry v. Del Rio*, No. 01-0988, 2001 WL 1285081, at *9 (Tex. Oct. 19, 2001).

⁷ *Id.*

on November 2. The parties filed post-trial briefs on November 7, 2001. After reviewing the evidence and the parties' submissions, we now turn to our decision implementing a plan for the redistricting of the Texas congressional districts based on the 2000 census.

II

Federal courts have a limited role in crafting a congressional redistricting plan where the State has failed to implement a plan. The limits are not to be found in the traces of the unconstitutional plan being replaced. "Although a court must defer to legislative judgments on reapportionment as much as possible, it is forbidden to do so when the legislative plan would not meet the special standards of population equality and racial fairness that are applicable to court-ordered plans."⁸ Rather, the court must draw a redistricting plan according to "neutral districting factors," including, *inter alia*, compactness, contiguity, and respecting county and municipal boundaries.⁹ The 1991 plan as modified in 1996 is conceded by all parties to be unconstitutional, made so by changes in population disclosed by the decennial census, if not also for other reasons. In our effort to steer the required neutral course through this political sea, we have been assisted by the many distinguished political scientists who have testified in this case.

Dr. John Alford, Rice University professor of political science, detailed in his trial testimony a process drawing upon principles of district line-drawing that stand politically neutral. We found that process, substantially parallel to our preliminary thinking and that of other courts, to be the most appropriate for our judicial task.

⁸ *Upham v. Seaman*, 456 U.S. 37, 39 (1982) (per curiam).

⁹ See *Abrams v. Johnson*, 521 U.S. 74, 88, 98 (1997); *Miller v. Johnson*, 515 U.S. 900, 916 (1995).

Our decisional process accepted the reality that, as with so many decisional processes, the sequence of decisions is critical. Starting with a blank map of Texas, we first drew in the existing Voting-Rights-Act-protected majority-minority districts. We were persuaded that the next step had to be to locate Districts 31 and 32, the two new Congressional seats allotted to Texas following the 2000 census. As observed by Dr. Alford, the most natural and neutral locator is to place them where the population growth that produced the new additional districts has occurred.¹⁰ It is self-evident that this locator is, across cases, neutral down to the immediate area, if not in the ultimate, precise fit on the ground. Here the new districts' precise landing was virtually dictated by step 1. When we sent the two new districts to the areas of greatest population growth, Dallas County and Harris County, the districts necessarily landed in the northern half of these counties, and, in the case of District 31, continuing over to Williamson County. Their landing was directed by the location of the protected majority-minority districts in southern Dallas and Harris Counties, which could not be disrupted. Use of this neutral guide was further supported by the circumstance that the Texas legislature has previously located new districts in the areas of greatest population growth.¹¹

With a large part of the Texas map thus drawn, we looked to general historic locations of districts in the state, such as

¹⁰ We are not the first court to see the wisdom of this choice. *See, e.g., Johnson v. Miller*, 922 F. Supp. 1556, 1563 (S.D. Ga. 1995) (discussing the decision to place Georgia's additional congressional district in high population growth area near Atlanta), *aff'd sub nom., Abrams v. Johnson*, 521 U.S. 74 (1997).

¹¹ *See Bush v. Vera*, 517 U.S. 952, 1003 (1996) (Stevens, J., dissenting) ("Because Texas' growth was concentrated in south Texas and the cities of Dallas and Houston, the state legislature concluded that the new congressional districts should be carved out of existing districts in those areas.").

the districts in the Panhandle and the northeast corner of the state, the north central districts of the Red River area,¹² through the metropolitan districts and the central plains. We then drew in the remaining districts throughout the state, emphasizing compactness, while observing the contiguity requirement.¹³ We struggled to follow local political boundaries that historically have defined communities—county and city lines.¹⁴ In the vernacular, “splits” of counties and cities in our drawing had to be a product of our neutral standards and the demands of population equality. We eschewed an effort to treat old lines as an independent locator, an effort that, in any event, would be frustrated by the population changes in the last decade. Nonetheless, the districts fell to their long-held areas, a natural result of the process we have described, much the same as the map drawn at our request by the State using Dr. Alford’s neutral approach.

As we have explained, in our efforts to avoid splitting counties and cities, and in particular “double splits,” or simultaneously moving populations in and out of a county between two districts, we also strove for compactness and contiguity. Doing so did much to end most of the below-the-surface “ripples” of the 1991 plan and the myriad of

¹² *Cf. Johnson*, 922 F. Supp. at 1565 (discussing Georgia’s tradition of having four “corner districts” in its congressional plans).

¹³ *See Good v. Austin*, 800 F. Supp. 557, 563 (E.D. Mich. & W.D. Mich. 1992) (“In addition to serving as a check on gerrymandering compactness ‘facilitates political organization, electoral campaigning, and constituent representation.’” (quoting *Karcher v. Daggett*, 462 U.S. 725, 756 (1983) (Stevens, J., concurring))).

¹⁴ *See Karcher*, 462 U.S. at 758 (Stevens, J., concurring) (“Subdivision boundaries tend to remain stable over time. Residents of political units such as townships, cities, and counties often develop a community of interest, particularly when the subdivision plays an important role in the provision of governmental services. In addition, legislative districts *that* do not cross subdivision boundaries are administratively convenient and less likely to confuse the voters.” (footnote omitted)).

submissions before us. For example, the patently irrational shapes of Districts 5 and 6 under the 1991 plan, widely-cited as the most extreme but successful gerrymandering in the country, are no more.

As a check against the outcome of our neutral principles, we asked if the resulting plan was avoidably detrimental to Members of Congress of either party holding unique, major leadership posts. We looked at three Democrats and three Republicans, consensus members of this limited group, each with substantial leadership positions in the Congress. It was plain that these Members were not harmed in their reelection prospects by this plan and that, indeed, no incumbent was paired with another incumbent or significantly harmed by the plan. We thus considered no change in our map in response to this inquiry. Doubtlessly some may see any such weighting as an incumbency factor since congressional leadership so directly correlates with seniority. This view is not without force. Nonetheless, three circumstances must also be considered. First, this correlation is no longer so complete. Second, it does not here offer purchase to one political party over another. And, finally, it reflects a traditional state interest in the power of its congressional delegation distinct from partisan affiliation.

Finally, we checked our plan against the test of general partisan outcome, comparing the number of districts leaning in favor of each party based on prior election results against the percentage breakdown statewide of votes cast for each party in congressional races. This is a traditional last check upon the rationality of any congressional redistricting plan,¹⁵ widely relied-upon by political scientists to test plans, if only in an approximating manner. We found that the plan is likely to produce a congressional delegation roughly proportional to

¹⁵ See, e.g., *Good*, 800 F. Supp. at 566-67 (using partisan fairness to assess plan drawn according to neutral principles).

the party voting breakdown across the state. It must be understood that any plan necessarily begins with a Democratic bias due to the preservation of protected majority-minority districts, all of which contain a high percentage of Democratic voters.

III

Various parties urged us to create both African-American and Latino minority districts. These districts are not required by law, as discussed in more detail below, but could be created by the State so long as race was not a predominant reason for doing so. Whether to do so is, however, a quintessentially legislative decision, implicating important policy concerns.¹⁶ We did not avoid creating such a district. At the same time, we did not depart from our neutral factors to draw any district not required by law. To do so would render our effort to keep our thumb off the political scale an illusion.¹⁷

IV

Finally, to state directly what is implicit in all that we have said: political gerrymandering, a purely partisan exercise, is inappropriate for a federal court drawing a congressional redistricting map.¹⁸ Even at the hands of a legislative body, political gerrymandering is much a bloodfeud, in which revenge is exacted by the majority against its rival. We have

¹⁶ See *Wyche v. Madison Parish Police Jury*, 635 F.2d 1151, 1160 (5th Cir. Unit A Feb. 1981).

¹⁷ Cf. *Abrams*, 521 U.S. at 88.

¹⁸ See *Hunt v. Cromartie*, 526 U.S. 541, 551 (1999); see generally *Davis v. Bandemer*, 478 U.S. 109, 117 n.6 (1986) (plurality opinion of White, J.); cf. *Wyche v. Madison Parish Police Jury*, 769 F.2d 265, 268 (5th Cir. 1985) (“Many factors, such as the protection of incumbents, that are appropriate in the legislative development of an apportionment plan have no place in a plan formulated by the courts.”).

left it to the political arena, as we must and wisely should. We do so because our role is limited and not because we see gerrymandering as other than what it is: an abuse of power that, at its core, evinces a fundamental distrust of voters, serving the self-interest of the political parties at the expense of the public good.

V

The parties presented competing plans for redistricting the Congressional seats. We have passed by the approach by which these plans were created in favor of the approach we have described, which we found to be mandated by our position as a federal court engaging in our “delicate task with limited legislative guidance.”¹⁹

Several parties raise Voting Rights Act arguments in support of their preferred plans. In drawing our plan, we have endeavored to ensure that the plan complies with the goals of sections 2²⁰ and 5²¹ of the Voting Rights Act.²²

Our plan works no retrogression. We have maintained intact the existing districts, and, to the extent the boundaries have changed, as we “zeroed out” the plan, the minority populations have been either enhanced or not diminished in any meaningful way (*i.e.*, by mere fractions of percentages). Thus, although the minority populations in Districts 15, 16, and 30 represent a slightly smaller, but still overwhelming, percentage of the total populations of those districts as compared with the baseline 1991 plan as modified in 1996, we find that these changes do not result in “a retrogression in

¹⁹ *Abrams*, 521 U.S. at 101.

²⁰ 42 U.S.C. § 1973.

²¹ 42 U.S.C. § 1973c.

²² *See Abrams*, 521 U.S. at 90, 96.

the position of racial minorities with respect to their effective exercise of the electoral franchise.”²³

The Balderas plaintiffs argue that the congressional plan must contain seven Latino registration majority districts, within nine Latino voting age majority districts, to avoid a section 2 violation. The Martinez intervenors specifically argue for a Latino opportunity district in Dallas County to maintain compliance with section 2. Many parties, including the Texas Coalition of Black Democrats, argue for an African-American opportunity district, generally labeled District 25, in Fort Bend and Harris Counties.

The Latino and African-American plaintiffs thus present competing positions, reflecting a political reality that they are competitors in the political process.²⁴ This competition finds expression in an absence of cohesive voting between Latinos and African-Americans at the point in which it is meaningfully measured, the Democratic primaries.

We find that the plaintiffs have failed to prove that vote dilution will occur in violation of section 2 of the Voting Rights Act in the absence of seven Latino citizenship majority congressional districts or an African-American opportunity district, proposed District 25, in Fort Bend and Harris Counties. The evidence did not persuade us that either Latino or African-American voting age populations are sufficiently numerous to form voting age population majorities in effective districts.²⁵ The plaintiffs have also not proved that Latinos and African-Americans vote cohesively as required

²³ *Beer v. United States*, 425 U.S. 130, 141 (1976); see also *Abrams*, 521 U.S. at 95; *Reno v. Bossier Parish Sch. Bd.*, 520 U.S. 471, 478 (1997).

²⁴ Several political scientists alluded to this political reality in their testimony.

²⁵ See *Valdespino v. Alamo Heights Indep. Sch. Dist.*, 168 F.3d 848, 852-53 (5th Cir. 1999).

by *Thornburg v. Gingle*²⁶ so as to constitute a majority in a single-member district.²⁷

Looking first to the proposed African-American opportunity district, the Texas Coalition of Black Democrats has conceded that the evidence showed that African-Americans would not be an absolute majority of citizen voting age population in the proposed District 25. Again, the plaintiffs were unable to prove cohesive voting between Latinos and African-Americans sufficient to compel the drawing of a district in Fort Bend and Harris Counties.²⁸ The overwhelming evidence found to be persuasive was to the contrary.

The matter of creating such a permissive district is one for the legislature.²⁹ As we have explained, such an effort would require that we abandon our quest for neutrality in favor of a raw political choice. We offer no opinion as to the wisdom of an appropriate body doing so. Such arranging of voting presents a large and complex decision with profound social and political consequences. The Congress has by its enactment of voting rights laws constrained the political process and given the courts a role—to the extent of those constraints. We have no warrant to impose our vision of “proper” restraints upon the political process beyond the constraints imposed by the Constitution or the Voting Rights Act. The Supreme Court put it succinctly in *Grove*, stating that, where there has been no showing establishing the “three *Gingles* prerequisites,” then under section 2 of the Voting Rights Act

²⁶ 478 U.S. 30, 50-51 (1986).

²⁷ See *Valdespino*, 168 F.3d at 852-53.

²⁸ See *Grove*, 507 U.S. at 41.

²⁹ See *Johnson*, 922 F. Supp. at 1567 (“Since political considerations pervade the redistricting task, the Court feels that any permanent footprint left on Georgia’s political landscape . . . should be left to those elected to make such decisions.”).

“there neither has been a wrong nor can be a remedy.”³⁰ A month later, the Court stated even more directly that, “[o]f course, the federal courts may not order the creation of majority-minority districts unless necessary to remedy a violation of federal law.”³¹

In sum, these arguments so ably presented by Morris Overstreet, African-American attorney and former state official and candidate for elective office, and others are directed to the wrong forum, however much we may personally admire the arguments. It bears mention that our plan has hardly left a bleak terrain. In District 25 of our plan, the combined African-American and Latino voting age population increased to a 52.3 majority. In the practical world, this percentage will dominate the Democratic primary in a district that has consistently elected a Democratic congressman. This is, then, in a real sense, a minority district produced by our process that enhances the elective prospects of a minority, albeit not wholly the district sought.

As for the proposed Latino opportunity districts, the evidence shows that the Latino population is not sufficiently compact or numerous to support another, effective majority Latino citizenship district in Texas, in Dallas County or in South Texas.³² We find that, under the totality of the circumstances, the failure to create seven such districts will not prevent full and equal Latino participation in the political process. It bears mention that our insistence upon compactness has increased the Latino force in District 24, a result supported by Congresswoman Eddie Bernice Johnson in her testimony at trial.

³⁰ 507 U.S. at 41.

³¹ *Voinovich v. Quilter*, 507 U.S. 146, 156 (1993).

³² See *Growe*, 507 U.S. at 39-40; *Gingles*, 478 U.S. at 50-51; *NAACP v. Fordice*, 252 F.3d 361, 365-67 (5th Cir. 2001).

The Valdez-Cox plaintiffs also urge that Webb and Hidalgo Counties be left whole. We heard powerful arguments from the witness stand and counsel in opposition to a splitting of Hidalgo County in South Texas, and our neutral standards stood against such a county split. That standard was ultimately overridden as to Hidalgo County by the mandate of population equality under the principle of one-man, one-vote, and the existence of surrounding protected majority-minority districts. It is an ugly fact that the law's insistence on absolute population equality in court-drawn plans has the perverse effect of splitting counties and cities, when a tolerance of greater deviation would not demand such undesirable divisions. The split here of Hidalgo County is a fit example.³³ Webb County was not caught in this squeeze and remains wholly intact in District 23.

VI

There being no reason for delay, we direct entry of final judgment in this case pursuant to Federal Rule of Civil Procedure 54(b).

So ordered and signed this 14th day of November, 2001.

/s/ Patrick E. Higginbotham
PATRICK E. HIGGINBOTHAM
United States Circuit Judge

/s/ John Hannah, Jr.
JOHN HANNAH, JR.
United States District Judge

/s/ T. John Ward
T. JOHN WARD
United States District Judge

³³ We endeavored to and did respect the municipal boundaries of McAllen, a major population center of Hidalgo County.

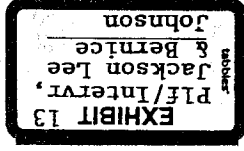
BLANK PAGE



RED-R200
2000 Census
TURS 01006C XX/XX/XX XX:XX:XX
Texas Legislative Council
10/16/01 5:10:23 PM
Page 1 of 1

POPULATION AND BASIC ELECTION ANALYSIS
CONGRESSIONAL DISTRICTS - TURS 01006C

DISTRICT	2000 CENSUS				GENERAL ELECTION HISTORY*				STATEWIDE**					
	DEVIATION	TOTAL	ANGLO	BLACK	HISP	B+H	OTHER	YEAR	TOTAL	%SPAN	TURNOUT	TOTAL	%DEM	%REF
18	1 (0.00)	651,650	132,721	281,753	214,624	493,126	25,773	2000	317,007	13.2	187,838	59.3	73.7	26.3
		472,145	115,913	198,976	139,147	336,333	19,899	1998	315,452	12.1	113,298	35.9	75.2	24.8
	VAP							1994	315,489	9.7	169,406	53.7	74.4	25.6
									294,744	8.7	127,028	43.1	74.3	25.7



* In most contests, election results do not include results from third party, independent, or write-in candidates. Complete official results are maintained by the secretary of state.
** "Statewides" is a weighted average of the results of all general election statewide contested contests.

BLANK PAGE

REB-R205
 Data: 2000 Census
 TURS 01006C
 XXXXXX XXXXXX

DISTRICT GENERAL ELECTION ANALYSIS
 1998 GENERAL ELECTION - Selected Statewide Contests

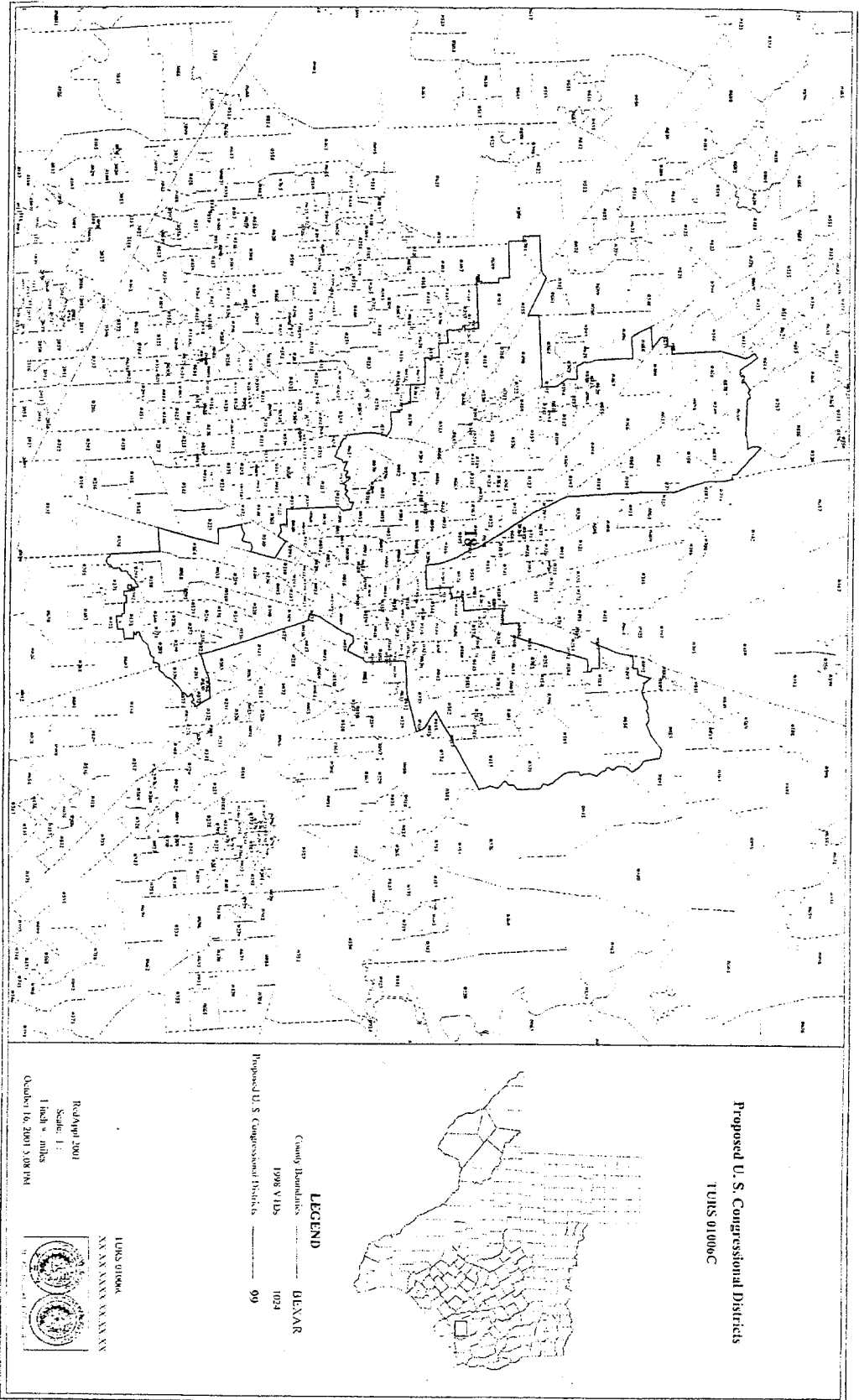
Texas Legislative Council
 10/7/01 5:11:55 PM
 Page 1 of 1

DISTRICT	--VOTER REC--		--TURNOUT--		STATEWIDES**		GOVERNOR	
	TOTAL	%SPAN	TOTAL	TOVR	%Dem	%Rep	Mauvo - D	Bush - R
State Totals	9,569,182	18.7	3,791,345	39.6	43.1	56.9	1,165,454	2,550,746
18	315,452	12.1	113,298	35.9	75.2	24.8	71,802	37,205
							31.4%	68.6%
							65.9%	34.1%

* In most contests, election results do not include results from third party, independent, or write-in candidates. Complete official results are maintained by the secretary of state.
 ** "Statewides" is a weighted average of the results of all general election statewide contested contests.

BLANK PAGE

BLANK PAGE

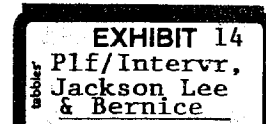


BLANK PAGE

POPULATION ANALYSIS WITH COUNTY SUBTOTALS
CONGRESSIONAL DISTRICTS - PLAN 01114C

-----2000 CENSUS POPULATION-----			
Total State Population			20,851,820
Total Districts Required			32
Ideal District Population			651,619
Unassigned Population			0
Districts in Plan			32
	---Population---	-----Deviation-----	
		Total	Percent
Plan Overall Range		1	0.00%
Smallest District (3)	651,619	0	0.00%
Largest District (1)	651,620	1	0.00%
Average (mean)	651,619	0	0.00%

PLAN 01114C



BLANK PAGE

POPULATION ANALYSIS WITH COUNTY SUBTOTALS
 CONGRESSIONAL DISTRICTS - PLAN 01114C

		2000 CENSUS POPULATION											
DEVIATION		TOTAL	ANGLO	BLACK	HISP	B+H	OTHER	%A	%B	%H	%BH	%O	
DIST 1	I	Total:	651,620	462,900	124,423	55,417	178,927	9,793	71.0	19.1	8.5	27.5	1.5
	(0.00%)	VAP:	481,733	356,400	85,629	33,081	118,197	7,136	74.0	17.8	6.9	24.5	1.5
Bowie (100%)			89,306	62,712	21,235	3,992	25,071	1,523	70.2	23.8	4.5	28.1	1.7
Camp (100%)			11,549	7,507	2,247	1,707	3,935	107	65.0	19.5	14.8	34.1	0.9
Cass (100%)			30,438	23,542	6,028	526	6,529	367	77.3	19.8	1.7	21.5	1.2
Delta (100%)			5,327	4,616	467	165	625	86	86.7	8.8	3.1	11.7	1.6
Franklin (100%)			9,458	8,129	387	842	1,220	109	85.9	4.1	8.9	12.9	1.2
Gregg (100%)			111,379	76,851	22,575	10,183	32,584	1,944	69.0	20.3	9.1	29.3	1.7
Harrison (100%)			62,110	43,044	15,085	3,316	18,326	740	69.3	24.3	5.3	29.5	1.2
Hopkins (100%)			31,960	25,946	2,620	2,967	5,548	466	81.2	8.2	9.3	17.4	1.5
Lamar (100%)			48,499	39,116	6,720	1,614	8,277	1,106	80.7	13.9	3.3	17.1	2.3
Marion (100%)			10,941	7,818	2,671	263	2,912	211	71.5	24.4	2.4	26.6	1.9
Morris (100%)			13,048	9,217	3,182	477	3,643	188	70.6	24.4	3.7	27.9	1.4
Panola (100%)			22,756	17,629	4,084	798	4,866	261	77.5	17.9	3.5	21.4	1.1
Red River (100%)			14,314	10,868	2,586	669	3,241	205	75.9	18.1	4.7	22.6	1.4
Smith (52%)			90,374	47,547	25,438	16,442	41,701	1,126	52.6	28.1	18.2	46.1	1.2
Titus (100%)			28,118	16,782	3,082	7,960	10,982	354	59.7	11.0	28.3	39.1	1.3
Upshur (100%)			35,291	29,728	3,687	1,394	5,048	515	84.2	10.4	4.0	14.3	1.5
Wood (100%)			36,752	31,848	2,329	2,102	4,419	485	86.7	6.3	5.7	12.0	1.3
DIST 2	I	Total:	651,620	465,549	114,674	62,725	176,437	9,634	71.4	17.6	9.6	27.1	1.5
	(0.00%)	VAP:	491,383	360,860	82,702	41,224	123,390	7,133	73.4	16.8	8.4	25.1	1.5
Anderson (100%)			55,109	34,762	13,091	6,705	19,731	616	63.1	23.8	12.2	35.8	1.1
Angelina (100%)			80,130	55,615	12,056	11,496	23,369	1,146	69.4	15.0	14.3	29.2	1.4
Cherokee (100%)			46,659	32,347	7,607	6,178	13,731	581	69.3	16.3	13.2	29.4	1.2
Houston (100%)			23,185	14,775	6,529	1,739	8,231	179	63.7	28.2	7.5	35.5	0.8
Jasper (100%)			35,604	27,320	6,440	1,384	7,779	505	76.7	18.1	3.9	21.8	1.4
Leon (100%)			15,335	12,366	1,618	1,213	2,817	152	80.6	10.6	7.9	18.4	1.0
Madison (100%)			12,940	7,801	2,997	2,042	4,990	149	60.3	23.2	15.8	38.6	1.2
Nacogdoches (100%)			59,203	41,620	10,077	6,660	16,633	950	70.3	17.0	11.2	28.1	1.6
Newton (100%)			15,072	11,157	3,155	571	3,707	208	74.0	20.9	3.8	24.6	1.4
Orange (100%)			84,966	72,955	7,305	3,073	10,318	1,693	85.9	8.6	3.6	12.1	2.0
Polk (46%)			18,998	13,100	2,922	2,187	5,079	819	69.0	15.4	11.5	26.7	4.3
Robertson (100%)			16,000	9,580	3,914	2,359	6,225	195	59.9	24.5	14.7	38.9	1.2
Rusk (100%)			47,372	33,737	9,232	3,998	13,153	482	71.2	19.5	8.4	27.8	1.0
Sabine (100%)			10,469	9,115	1,059	189	1,248	106	87.1	10.1	1.8	11.9	1.0
San Augustine (100%)			8,946	6,066	2,515	320	2,819	61	67.8	28.1	3.6	31.5	0.7
Shelby (100%)			25,224	17,564	4,961	2,489	7,420	240	69.6	19.7	9.9	29.4	1.0
Smith (0%)			0	0	0	0	0	0	0.0	0.0	0.0	0.0	0.0
Trinity (100%)			13,779	11,289	1,673	668	2,328	162	81.9	12.1	4.8	16.9	1.2
Tyler (100%)			20,871	17,290	2,544	742	3,280	301	82.8	12.2	3.6	15.7	1.4
Walker (100%)			61,758	37,090	14,979	8,712	23,579	1,089	60.1	24.3	14.1	38.2	1.8
DIST 3	0	Total:	651,619	463,305	42,162	81,902	123,106	65,208	71.1	6.5	12.6	18.9	10.0
	(0.00%)	VAP:	467,183	341,319	27,302	52,815	79,665	46,199	73.1	5.8	11.3	17.1	9.9
Collin (90%)			441,417	335,741	22,806	42,126	64,357	41,319	76.1	5.2	9.5	14.6	9.4
Dallas (9%)			210,202	127,564	19,356	39,776	58,749	23,889	60.7	9.2	18.9	27.9	11.4
DIST 4	0	Total:	651,619	533,770	49,381	53,727	102,410	15,439	81.9	7.6	8.2	15.7	2.4
	(0.00%)	VAP:	476,163	400,027	32,843	32,720	65,232	10,904	84.0	6.9	6.9	13.7	2.3
Collin (10%)			50,258	38,375	2,560	8,384	10,866	1,017	76.4	5.1	16.7	21.6	2.0
Dallas (2%)			53,647	40,852	5,221	5,153	10,266	2,529	76.1	9.7	9.6	19.1	4.7
Fannin (100%)			31,242	26,298	2,559	1,753	4,297	647	84.2	8.2	5.6	13.8	2.1
Grayson (100%)			110,595	92,857	6,977	7,519	14,364	3,374	84.0	6.3	6.8	13.0	3.1
Henderson (100%)			73,277	62,124	5,003	5,071	10,017	1,136	84.8	6.8	6.9	13.7	1.6
Hunt (100%)			76,596	61,170	7,557	6,366	13,813	1,613	79.9	9.9	8.3	18.0	2.1
Kaufman (100%)			71,313	54,424	7,764	7,925	15,624	1,265	76.3	10.9	11.1	21.9	1.8
Rains (100%)			9,139	8,183	281	505	781	175	89.5	3.1	5.5	8.5	1.9

BLANK PAGE

POPULATION ANALYSIS WITH COUNTY SUBTOTALS
CONGRESSIONAL DISTRICTS - PLAN 01114C

		2000 CENSUS POPULATION										
DEVIATION		TOTAL	ANGLO	BLACK	HISP	B+H	OTHER	%A	%B	%H	%BH	%O
Rockwall (100%)		43,080	35,817	1,471	4,771	6,210	1,053	83.1	3.4	11.1	14.4	2.4
Smith (48%)		84,332	71,051	8,483	3,079	11,502	1,779	84.3	10.1	3.7	13.6	2.1
Ven Zandt (100%)		48,140	42,619	1,505	3,201	4,670	851	88.5	3.1	6.6	9.7	1.8
DIST 5	0 (0.00%)	Total: 651,619	354,100	78,669	185,651	262,443	35,076	54.3	12.1	28.5	40.3	5.4
		VAP: 498,245	294,280	54,299	123,683	176,952	27,013	59.1	10.9	24.8	35.5	5.4
Dallas (29%)		651,619	354,100	78,669	185,651	262,443	35,076	54.3	12.1	28.5	40.3	5.4
DIST 6	1 (0.00%)	Total: 651,620	451,191	74,246	100,209	173,077	27,352	69.2	11.4	15.4	26.6	4.2
		VAP: 457,839	331,999	46,353	61,338	107,056	18,784	72.5	10.1	13.4	23.4	4.1
Dallas (12%)		257,288	147,087	44,272	54,044	97,566	12,635	57.2	17.2	21.0	37.9	4.9
Ellis (100%)		111,360	79,401	9,923	20,508	30,262	1,697	71.3	8.9	18.4	27.2	1.5
Johnson (43%)		53,906	47,392	620	4,866	5,456	1,058	87.9	1.2	9.0	10.1	2.0
Tarrant (16%)		229,066	177,311	19,431	20,791	39,793	11,962	77.4	8.5	9.1	17.4	5.2
DIST 7	1 (0.00%)	Total: 651,620	451,812	54,081	98,060	150,713	49,095	69.3	8.3	15.0	23.1	7.5
		VAP: 469,960	335,919	36,055	63,629	98,902	35,139	71.5	7.7	13.5	21.0	7.5
Harris (18%)		618,957	435,523	44,375	91,716	134,750	48,684	70.4	7.2	14.8	21.8	7.9
Waller (100%)		32,663	16,289	9,706	6,344	15,963	411	49.9	29.7	19.4	48.9	1.3
DIST 8	0 (0.00%)	Total: 651,619	500,121	42,521	88,437	130,072	21,426	76.8	6.5	13.6	20.0	3.3
		VAP: 471,281	371,880	27,573	56,588	83,724	15,677	78.9	5.9	12.0	17.8	3.3
Brazos (100%)		152,415	100,647	16,816	27,253	43,766	8,002	66.0	11.0	17.9	28.7	5.3
Grimes (100%)		23,552	14,772	4,768	3,787	8,510	270	62.7	20.2	16.1	36.1	1.1
Harris (5%)		181,884	145,552	10,061	20,247	30,066	6,266	80.0	5.5	11.1	16.5	3.4
Montgomery (100%)		293,768	239,150	10,876	37,150	47,730	6,888	81.4	3.7	12.6	16.2	2.3
DIST 9	1 (0.00%)	Total: 651,620	408,217	144,525	81,358	224,314	19,089	62.6	22.2	12.5	34.4	2.9
		VAP: 482,501	316,020	100,210	53,464	152,836	13,645	65.5	20.8	11.1	31.7	2.8
Chambers (100%)		26,031	20,210	2,616	2,810	5,397	424	77.6	10.0	10.8	20.7	1.6
Galveston (82%)		204,457	121,205	37,548	39,962	76,900	6,352	59.3	18.4	19.5	37.6	3.1
Hardin (100%)		48,073	42,941	3,370	1,223	4,571	561	89.3	7.0	2.5	9.5	1.2
Harris (0%)		6,473	5,373	191	409	598	502	83.0	3.0	6.3	9.2	7.8
Jefferson (100%)		252,051	130,604	86,134	26,536	111,916	9,531	51.8	34.2	10.5	44.4	3.8
Liberty (100%)		70,154	52,289	9,209	7,660	16,800	1,065	74.5	13.1	10.9	23.9	1.5
Polk (54%)		22,135	17,623	2,585	1,674	4,212	300	79.6	11.7	7.6	19.0	1.4
San Jacinto (100%)		22,246	17,972	2,872	1,084	3,920	354	80.8	12.9	4.9	17.6	1.6
DIST 10	1 (0.00%)	Total: 651,620	322,730	77,230	215,681	289,774	39,116	49.5	11.9	33.1	44.5	6.0
		VAP: 500,967	271,942	52,784	145,744	196,953	32,072	54.3	10.5	29.1	39.3	6.4
Travis (80%)		651,620	322,730	77,230	215,681	289,774	39,116	49.5	11.9	33.1	44.5	6.0
DIST 11	0 (0.00%)	Total: 651,619	419,950	113,606	101,594	212,037	19,632	64.4	17.4	15.6	32.5	3.0
		VAP: 473,948	322,382	75,541	63,252	137,267	14,299	68.0	15.9	13.3	29.0	3.0
Bell (44%)		104,276	44,031	35,821	18,384	52,646	7,599	42.2	34.4	17.6	50.5	7.3
Bosque (100%)		17,204	14,507	369	2,104	2,457	240	84.3	2.1	12.2	14.3	1.4
Coryell (100%)		74,978	45,381	17,363	9,424	26,240	3,357	60.5	23.2	12.6	35.0	4.5
Falls (100%)		18,576	10,364	5,146	2,941	8,037	175	55.8	27.7	15.8	43.3	0.9
Freesone (100%)		17,867	12,823	3,418	1,465	4,862	182	71.8	19.1	8.2	27.2	1.0
Hamilton (100%)		8,229	7,498	20	610	629	102	91.1	0.2	7.4	7.6	1.2
Hill (100%)		32,321	25,079	2,482	4,360	6,793	449	77.6	7.7	13.5	21.0	1.4
Johnson (57%)		72,905	58,068	2,867	10,509	13,229	1,608	79.6	3.9	14.4	18.1	2.2
Lampasas (100%)		17,762	14,121	613	2,677	3,235	406	79.5	3.5	15.1	18.2	2.3
Limestone (100%)		22,051	14,711	4,301	2,859	7,126	214	66.7	19.5	13.0	32.3	1.0
McLennan (100%)		213,517	138,008	33,409	38,233	71,075	4,434	64.6	15.6	17.9	33.3	2.1
Navarro (100%)		45,124	29,596	7,767	7,113	14,770	758	65.6	17.2	15.8	32.7	1.7
Somervell (100%)		6,809	5,763	30	915	938	108	84.6	0.4	13.4	13.8	1.6

BLANK PAGE

POPULATION ANALYSIS WITH COUNTY SUBTOTALS
 CONGRESSIONAL DISTRICTS - PLAN 01114C

		2000 CENSUS POPULATION											
DEVIATION		TOTAL	ANGLO	BLACK	HISP	B+H	OTHER	%A	%B	%H	%BH	%O	
DIST 12	1 (0.00%)	Total: 651,620 VAP: 482,988	402,034	63,700	154,459	216,573	33,013	61.7	9.8	23.7	33.2	5.1	
			318,968	43,103	97,840	140,190	23,830	66.0	8.9	20.3	29.0	4.9	
	Tarrant (45%)		651,620	402,034	63,700	154,459	216,573	33,013	61.7	9.8	23.7	33.2	5.1
DIST 13	0 (0.00%)	Total: 651,619 VAP: 482,147	480,893	42,359	109,137	150,145	20,581	73.8	6.5	16.7	23.0	3.2	
			371,415	29,249	66,784	95,487	15,245	77.0	6.1	13.9	19.8	3.2	
	Armstrong (100%)		2,148	2,008	7	116	121	19	93.5	0.3	5.4	5.6	0.9
	Carson (100%)		6,516	5,904	53	458	511	101	90.6	0.8	7.0	7.8	1.6
	Childress (100%)		7,688	4,923	1,116	1,574	2,677	88	64.0	14.5	20.5	34.8	1.1
	Clay (100%)		11,006	10,317	50	404	451	238	93.7	0.5	3.7	4.1	2.2
	Collingsworth (100%)		3,206	2,289	176	655	826	91	71.4	5.5	20.4	25.8	2.8
	Cooke (100%)		36,363	30,826	1,200	3,627	4,792	745	84.8	3.3	10.0	13.2	2.0
	Denton (21%)		89,794	64,873	6,957	13,940	20,742	4,179	72.2	7.7	15.5	23.1	4.7
	Donley (100%)		3,828	3,372	169	243	410	46	88.1	4.4	6.3	10.7	1.2
	Foard (100%)		1,622	1,277	56	265	320	25	78.7	3.5	16.3	19.7	1.5
	Gray (100%)		22,744	17,800	1,419	2,959	4,343	601	78.3	6.2	13.0	19.1	2.6
	Hall (100%)		3,782	2,397	321	1,040	1,347	38	63.4	8.5	27.5	35.6	1.0
	Hansford (100%)		5,369	3,604	17	1,690	1,700	65	67.1	0.3	31.5	31.7	1.2
	Hardeman (100%)		4,724	3,731	237	685	920	73	79.0	5.0	14.5	19.5	1.5
	Hemphill (100%)		3,351	2,722	53	522	575	54	81.2	1.6	15.6	17.2	1.6
	Hutchinson (100%)		23,857	19,104	620	3,506	4,099	654	80.1	2.6	14.7	17.2	2.7
	Lipscomb (100%)		3,057	2,344	19	633	647	66	76.7	0.6	20.7	21.2	2.2
	Montague (100%)		19,117	17,717	49	1,035	1,070	330	92.7	0.3	5.4	5.6	1.7
	Moore (100%)		20,121	10,038	155	9,558	9,655	428	49.9	0.8	47.5	48.0	2.1
	Ochiltree (100%)		9,006	5,972	16	2,863	2,873	161	66.3	0.2	31.8	31.9	1.8
	Potter (100%)		113,546	65,470	11,994	31,921	43,485	4,591	57.7	10.6	28.1	38.3	4.0
	Randall (100%)		104,312	89,426	1,780	10,718	12,400	2,486	85.7	1.7	10.3	11.9	2.4
	Roberts (100%)		887	850	3	28	31	6	95.8	0.3	3.2	3.5	0.7
	Sherman (100%)		3,186	2,263	19	874	890	33	71.0	0.6	27.4	27.9	1.0
	Wheeler (100%)		5,284	4,386	152	664	806	92	83.0	2.9	12.6	15.3	1.7
	Wichita (100%)		131,664	96,490	14,370	16,097	30,069	5,105	73.3	10.9	12.2	22.8	3.9
	Wilbarger (100%)		14,676	10,083	1,351	3,015	4,338	255	68.7	9.2	20.5	29.6	1.7
	Wise (2%)		765	707	0	47	47	11	92.4	0.0	6.1	6.1	1.4
DIST 14	0 (0.00%)	Total: 651,619 VAP: 463,623	419,440	54,662	146,322	199,498	32,681	64.4	8.4	22.5	30.6	5.0	
			311,301	36,958	93,032	129,360	22,962	67.1	8.0	20.1	27.9	5.0	
	Brazoria (100%)		241,767	158,052	21,374	55,063	75,891	7,824	65.4	8.8	22.8	31.4	3.2
	Fort Bend (25%)		90,239	39,792	13,708	34,161	47,559	2,888	44.1	15.2	37.9	52.7	3.2
	Galveston (18%)		45,701	36,646	2,095	4,977	7,022	2,033	80.2	4.6	10.9	15.4	4.4
	Harris (7%)		251,000	172,954	13,742	45,222	58,455	19,591	68.9	5.5	18.0	23.3	7.8
	Matagorda (60%)		22,912	11,996	3,743	6,899	10,571	345	52.4	16.3	30.1	46.1	1.5
DIST 15	1 (0.00%)	Total: 651,620 VAP: 425,401	75,415	4,668	567,161	570,332	5,873	11.6	0.7	87.0	87.5	0.9	
			62,945	3,208	355,785	358,204	4,252	14.8	0.8	83.6	84.2	1.0	
	Brooks (100%)		7,976	633	24	7,304	7,309	34	7.9	0.3	91.6	91.6	0.4
	Cameron (9%)		28,777	5,447	138	23,065	23,129	201	18.9	0.5	80.2	80.4	0.7
	Hidalgo (100%)		569,463	59,423	3,327	503,100	505,185	4,855	10.4	0.6	88.3	88.7	0.9
	Jim Wells (63%)		24,884	4,444	202	20,096	20,228	212	17.9	0.8	80.8	81.3	0.9
	Kleberg (65%)		20,520	5,468	977	13,596	14,481	571	26.6	4.8	66.3	70.6	2.8
DIST 16	0 (0.00%)	Total: 651,619 VAP: 444,761	112,904	22,868	506,974	526,531	12,184	17.3	3.5	77.8	80.8	1.9	
			89,353	14,702	333,198	346,432	8,976	20.1	3.3	74.9	77.9	2.0	
	El Paso (96%)		651,619	112,904	22,868	506,974	526,531	12,184	17.3	3.5	77.8	80.8	1.9
DIST 17	1 (0.00%)	Total: 651,620 VAP: 481,309	495,169	26,549	119,846	145,231	11,220	76.0	4.1	18.4	22.3	1.7	
			379,583	18,755	75,368	93,671	8,055	78.9	3.9	15.7	19.5	1.7	
	Archer (100%)		8,854	8,263	17	431	446	145	93.3	0.2	4.9	5.0	1.6
	Baylor (100%)		4,093	3,511	142	382	522	60	85.8	3.5	9.3	12.8	1.5

211a

BLANK PAGE

POPULATION ANALYSIS WITH COUNTY SUBTOTALS
 CONGRESSIONAL DISTRICTS - PLAN 01114C

DEVIATION	2000 CENSUS POPULATION						%A	%B	%H	%BH	%O
	TOTAL	ANGLO	BLACK	HISP	B+H	OTHER					
Borden (100%)	729	624	1	87	88	17	85.6	0.1	11.9	12.1	2.3
Briscoe (100%)	1,790	1,319	48	407	450	21	73.7	2.7	22.7	25.1	1.2
Callahan (100%)	12,905	11,822	48	812	856	227	91.6	0.4	6.3	6.6	1.8
Castro (6%)	531	481	2	46	48	2	90.6	0.4	8.7	9.0	0.4
Comanche (100%)	14,026	10,846	83	2,928	2,997	183	77.3	0.6	20.9	21.4	1.3
Cottle (100%)	1,904	1,348	199	360	544	12	70.8	10.5	18.9	28.6	0.6
Crosby (100%)	7,072	3,301	291	3,460	3,731	40	46.7	4.1	48.9	52.8	0.6
Dickens (100%)	2,762	1,857	231	660	883	22	67.2	8.4	23.9	32.0	0.8
Eastland (100%)	18,297	15,686	429	1,976	2,397	214	85.7	2.3	10.8	13.1	1.2
Erath (100%)	33,001	27,269	318	4,959	5,256	476	82.6	1.0	15.0	15.9	1.4
Fisher (100%)	4,344	3,250	128	928	1,046	48	74.8	2.9	21.4	24.1	1.1
Floyd (100%)	7,771	3,875	277	3,569	3,829	67	49.9	3.6	45.9	49.3	0.9
Garza (100%)	4,872	2,760	262	1,810	2,055	57	56.7	5.4	37.2	42.2	1.2
Hale (100%)	36,602	16,526	2,226	17,532	19,649	427	45.2	6.1	47.9	53.7	1.2
Haskell (100%)	6,093	4,600	191	1,249	1,423	70	75.5	3.1	20.5	23.4	1.1
Hood (100%)	41,100	37,193	193	2,975	3,137	770	90.5	0.5	7.2	7.6	1.9
Howard (100%)	33,627	19,096	1,489	12,597	13,958	573	56.8	4.4	37.5	41.5	1.7
Jack (100%)	8,763	7,468	488	691	1,173	122	85.2	5.6	7.9	13.4	1.4
Jones (100%)	20,785	13,752	2,430	4,346	6,745	288	66.2	11.7	20.9	32.5	1.4
Kent (100%)	859	777	2	78	80	2	90.5	0.2	9.1	9.3	0.2
King (100%)	356	315	0	34	34	7	88.5	0.0	9.6	9.6	2.0
Knox (100%)	4,253	2,829	312	1,067	1,375	49	66.5	7.3	25.1	32.3	1.2
Mitchell (100%)	9,698	5,341	1,260	3,009	4,252	105	55.1	13.0	31.0	43.8	1.1
Motley (100%)	1,426	1,172	60	173	230	24	82.2	4.2	12.1	16.1	1.7
Nolan (100%)	15,802	10,480	811	4,431	5,200	122	66.3	5.1	28.0	32.9	0.8
Palo Pinto (100%)	27,026	22,163	709	3,667	4,348	515	82.0	2.6	13.6	16.1	1.9
Parker (100%)	88,495	78,980	1,718	6,211	7,883	1,632	89.2	1.9	7.0	8.9	1.6
Scurry (100%)	16,361	10,672	1,030	4,544	5,549	140	65.2	6.3	27.8	33.9	0.9
Shackelford (100%)	3,302	3,014	19	251	262	26	91.3	0.6	7.6	7.9	0.8
Stephens (100%)	9,674	7,861	300	1,418	1,713	100	81.3	3.1	14.7	17.7	1.0
Stonewall (100%)	1,693	1,412	60	199	256	25	83.4	3.5	11.8	15.1	1.5
Swisher (100%)	8,378	4,849	507	2,951	3,446	83	57.9	6.1	35.2	41.1	1.0
Taylor (100%)	126,555	91,999	9,326	22,328	31,187	3,369	72.7	7.4	17.6	24.6	2.7
Throckmorton (100%)	1,850	1,655	1	173	174	21	89.5	0.1	9.4	9.4	1.1
Wise (98%)	48,028	41,284	695	5,201	5,862	882	86.0	1.4	10.8	12.2	1.8
Young (100%)	17,943	15,519	246	1,906	2,147	277	86.5	1.4	10.6	12.0	1.5
DIST 18 0	Total: 651,619	138,831	300,427	191,669	488,550	24,238	21.3	46.1	29.4	75.0	3.7
(0.00%)	VAP: 476,555	122,518	210,403	126,128	334,533	19,504	25.7	44.2	26.5	70.2	4.1
Fort Bend (13%)	45,632	1,975	34,347	8,799	42,778	879	4.3	75.3	19.3	93.7	1.9
Harris (18%)	605,987	136,856	266,080	182,870	445,772	23,359	22.6	43.9	30.2	73.6	3.9
DIST 19 0	Total: 651,619	376,498	40,100	225,223	263,594	11,527	57.8	6.2	34.6	40.5	1.8
(0.00%)	VAP: 464,781	291,940	26,335	138,637	164,314	8,527	62.8	5.7	29.8	35.4	1.8
Andrews (100%)	13,004	7,322	244	5,202	5,413	269	56.3	1.9	40.0	41.6	2.1
Bailey (100%)	6,594	3,317	96	3,119	3,204	73	50.3	1.5	47.3	48.6	1.1
Castro (94%)	7,754	3,284	210	4,233	4,428	42	42.4	2.7	54.6	57.1	0.5
Cochran (100%)	3,730	1,864	192	1,646	1,829	37	50.0	5.1	44.1	49.0	1.0
Dallam (100%)	6,222	4,257	118	1,766	1,875	90	68.4	1.9	28.4	30.1	1.4
Dawson (100%)	14,985	6,349	1,325	7,222	8,524	112	42.4	8.8	48.2	56.9	0.7
Deaf Smith (100%)	18,561	7,491	314	10,654	10,915	155	40.4	1.7	57.4	58.8	0.8
Ector (100%)	121,123	62,168	5,972	51,306	56,915	2,040	51.3	4.9	42.4	47.0	1.7
Gaines (100%)	14,467	8,803	346	5,175	5,492	172	60.8	2.4	35.8	38.0	1.2
Hartley (100%)	5,537	4,270	457	758	1,209	58	77.1	8.3	13.7	21.8	1.0
Hockley (100%)	22,716	13,155	903	8,459	9,326	235	57.9	4.0	37.2	41.1	1.0
Lamb (100%)	14,709	7,553	684	6,393	7,038	118	51.3	4.7	43.5	47.8	0.8
Lubbock (100%)	242,628	151,705	19,513	66,609	85,394	5,529	62.5	8.0	27.5	35.2	2.3
Lynn (100%)	6,550	3,377	201	2,923	3,101	72	51.6	3.1	44.6	47.3	1.1

BLANK PAGE

POPULATION ANALYSIS WITH COUNTY SUBTOTALS
 CONGRESSIONAL DISTRICTS - PLAN 01114C

		2000 CENSUS POPULATION										
DEVIATION		TOTAL	ANGLO	BLACK	HISP	B+H	OTHER	%A	%B	%H	%BH	%O
Martin (100%)		4,746	2,696	92	1,925	2,007	43	56.8	1.9	40.6	42.3	0.9
Midland (100%)		116,009	72,015	8,476	33,676	41,884	2,110	62.1	7.3	29.0	36.1	1.8
Oldham (100%)		2,185	1,852	49	241	290	43	84.8	2.2	11.0	13.3	2.0
Parker (100%)		10,016	4,876	122	4,927	5,028	112	48.7	1.2	49.2	50.2	1.1
Terry (100%)		12,761	6,351	680	5,626	6,267	143	49.8	5.3	44.1	49.1	1.1
Yoakum (100%)		7,322	3,793	106	3,363	3,455	74	51.8	1.4	45.9	47.2	1.0
DIST 20	0 (0.00%)	Total: 651,619	175,792	41,604	420,576	458,548	17,279	27.0	6.4	64.5	70.4	2.7
		VAP: 469,945	146,011	28,469	283,718	310,540	13,394	31.1	6.1	60.4	66.1	2.9
Bexar (47%)		651,619	175,792	41,604	420,576	458,548	17,279	27.0	6.4	64.5	70.4	2.7
DIST 21	0 (0.00%)	Total: 651,619	450,363	27,365	152,770	178,602	22,654	69.1	4.2	23.4	27.4	3.5
		VAP: 480,802	345,580	18,553	101,055	118,917	16,305	71.9	3.9	21.0	24.7	3.4
Bexar (14%)		194,132	125,199	12,128	50,356	61,790	7,143	64.5	6.2	25.9	31.8	3.7
Caldwell (100%)		32,194	15,929	2,877	13,018	15,787	478	49.5	8.9	40.4	49.0	1.5
Comal (100%)		78,021	58,345	909	17,609	18,413	1,263	74.8	1.2	22.6	23.6	1.6
Guadalupe (100%)		89,023	52,858	4,825	29,561	34,142	2,023	59.4	5.4	33.2	38.4	2.3
Hays (100%)		97,589	62,945	3,947	28,859	32,541	2,103	64.5	4.0	29.6	33.3	2.2
Travis (20%)		160,660	135,087	2,679	13,367	15,929	9,644	84.1	1.7	8.3	9.9	6.0
DIST 22	0 (0.00%)	Total: 651,619	268,250	104,001	181,078	281,914	101,455	41.2	16.0	27.8	43.3	15.6
		VAP: 468,048	205,860	69,155	120,327	187,583	74,605	44.0	14.8	25.7	40.1	15.9
Fort Bend (62%)		218,581	122,021	24,112	31,911	55,560	41,000	55.8	11.0	14.6	25.4	18.8
Harris (13%)		433,038	146,229	79,889	149,167	226,354	60,455	33.8	18.4	34.4	52.3	14.0
DIST 23	0 (0.00%)	Total: 651,619	486,003	29,437	122,782	150,811	14,805	74.6	4.5	18.8	23.1	2.3
		VAP: 481,148	374,327	18,840	77,932	96,180	10,641	77.8	3.9	16.2	20.0	2.2
Bell (56%)		133,698	92,210	16,404	21,317	37,147	4,341	69.0	12.3	15.9	27.8	3.2
Bexar (6%)		83,179	63,524	1,712	15,194	16,811	2,844	76.4	2.1	18.3	20.2	3.4
Blanco (100%)		8,418	6,912	74	1,290	1,361	145	82.1	0.9	15.3	16.2	1.7
Brown (100%)		37,674	29,772	1,606	5,793	7,356	546	79.0	4.3	15.4	19.5	1.4
Burnet (100%)		34,147	28,017	594	5,044	5,604	526	82.0	1.7	14.8	16.4	1.5
Coke (100%)		3,864	3,079	79	653	731	54	79.7	2.0	16.9	18.9	1.4
Coleman (100%)		9,235	7,599	225	1,289	1,507	129	82.3	2.4	14.0	16.3	1.4
Concho (100%)		3,966	2,265	43	1,639	1,679	22	57.1	1.1	41.3	42.3	0.6
Gillespie (100%)		20,814	17,232	64	3,309	3,348	234	82.8	0.3	15.9	16.1	1.1
Glassecock (100%)		1,406	955	8	420	427	24	67.9	0.6	29.9	30.4	1.7
Irion (100%)		1,771	1,321	7	436	440	10	74.6	0.4	24.6	24.8	0.6
Kendall (100%)		23,743	19,104	113	4,248	4,331	308	80.5	0.5	17.9	18.2	1.3
Kerr (100%)		43,653	33,802	850	8,353	9,138	713	77.4	1.9	19.1	20.9	1.6
Kimble (100%)		4,468	3,481	10	926	930	57	77.9	0.2	20.7	20.8	1.3
Llano (100%)		17,044	15,869	65	875	937	238	93.1	0.4	5.1	5.5	1.4
McCulloch (100%)		8,205	5,792	141	2,219	2,344	69	70.6	1.7	27.0	28.6	0.8
Mason (100%)		3,738	2,912	7	783	789	37	77.9	0.2	20.9	21.1	1.0
Menard (100%)		2,360	1,567	17	748	758	35	66.4	0.7	31.7	32.1	1.5
Mills (100%)		5,151	4,367	71	671	738	46	84.8	1.4	13.0	14.3	0.9
Runnels (100%)		11,495	7,793	193	3,372	3,556	146	67.8	1.7	29.3	30.9	1.3
San Saba (100%)		6,186	4,622	172	1,333	1,496	68	74.7	2.8	21.5	24.2	1.1
Schleicher (100%)		2,935	1,595	54	1,278	1,315	25	54.3	1.8	43.5	44.8	0.9
Sterling (100%)		1,393	955	1	432	433	5	68.6	0.1	31.0	31.1	0.4
Tom Green (100%)		104,010	65,508	4,757	31,946	36,363	2,139	63.0	4.6	30.7	35.0	2.1
Williamson (32%)		79,066	65,750	2,170	9,214	11,272	2,044	83.2	2.7	11.7	14.3	2.6
DIST 24	0 (0.00%)	Total: 651,619	230,591	144,556	246,992	388,833	32,195	35.4	22.2	37.9	59.7	4.9
		VAP: 451,241	182,779	93,955	152,549	245,204	23,258	40.5	20.8	33.8	54.3	5.2
Dallas (15%)		330,583	119,796	41,938	157,086	197,815	12,972	36.2	12.7	47.5	59.8	3.9
Tarrant (22%)		321,036	110,795	102,618	89,906	191,018	19,223	34.5	32.0	28.0	59.5	6.0

BLANK PAGE

POPULATION ANALYSIS WITH COUNTY SUBTOTALS
 CONGRESSIONAL DISTRICTS - PLAN 01114C

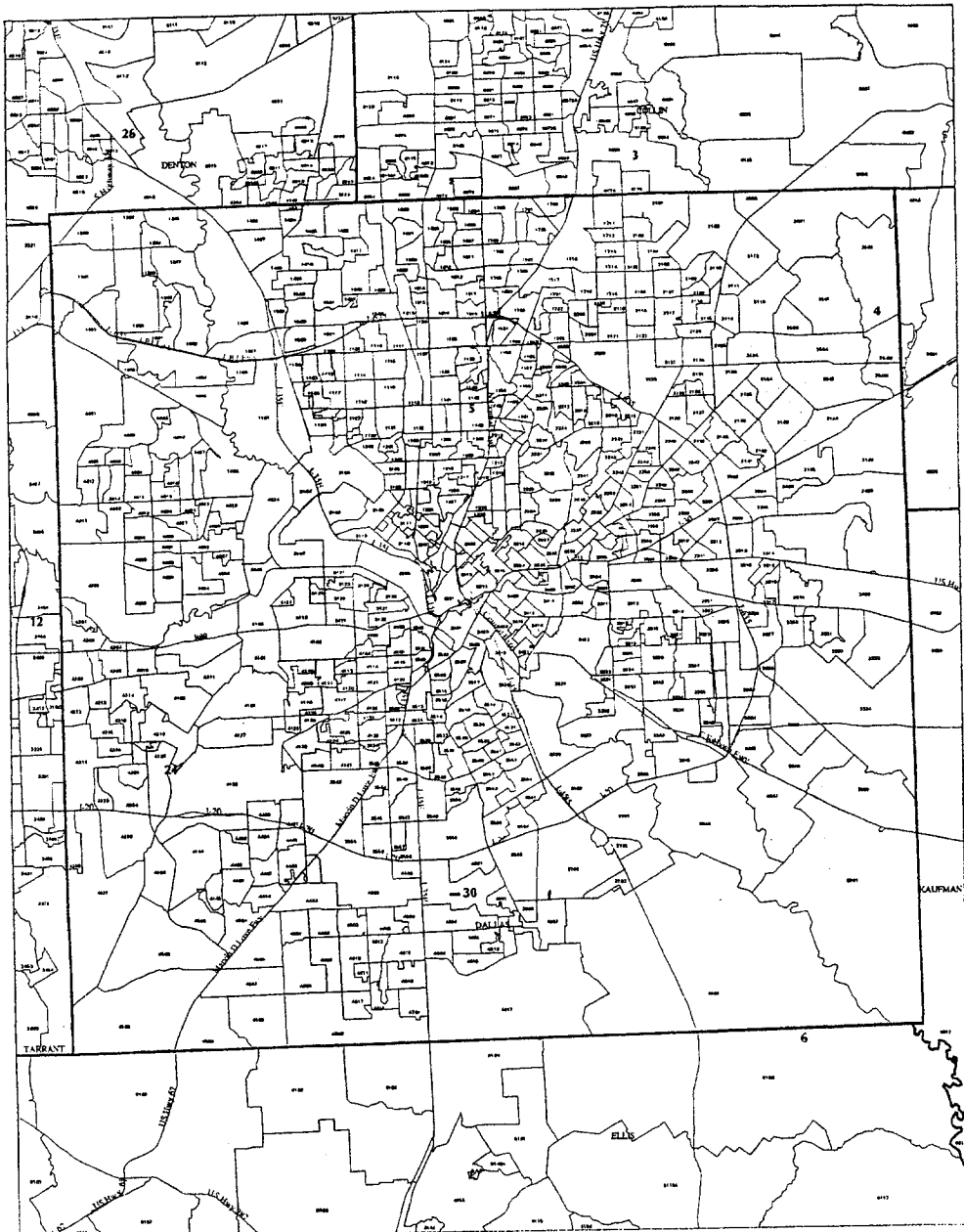
		2000 CENSUS POPULATION											
DEVIATION		TOTAL	ANGLO	BLACK	HISP	B+H	OTHER	%A	%B	%H	%BH	%O	
DIST 25	1	Total:	651,620	263,054	111,289	236,966	345,690	42,876	40.4	17.1	36.4	53.1	6.6
	(0.00%)	VAP:	452,232	202,815	70,933	148,711	218,366	31,051	44.8	15.7	32.9	48.3	6.9
Harris (19%)			651,620	263,054	111,289	236,966	345,690	42,876	40.4	17.1	36.4	53.1	6.6
DIST 26	1	Total:	651,620	514,545	30,998	64,006	94,166	42,909	79.0	4.8	9.8	14.5	6.6
	(0.00%)	VAP:	459,384	369,110	19,976	41,203	60,787	29,487	80.3	4.3	9.0	13.2	6.4
Dallas (3%)			63,941	45,456	3,901	5,193	9,012	9,473	71.1	6.1	8.1	14.1	14.8
Denton (79%)			343,182	263,976	20,257	38,679	58,390	20,816	76.9	5.9	11.3	17.0	6.1
Tarrant (17%)			244,497	205,113	6,840	20,134	26,764	12,620	83.9	2.8	8.2	10.9	5.2
DIST 27	1	Total:	651,620	167,373	17,117	459,197	474,202	10,045	25.7	2.6	70.5	72.8	1.5
	(0.00%)	VAP:	449,069	133,483	11,112	298,139	308,295	7,291	29.7	2.5	66.4	68.7	1.6
Cameron (91%)			306,450	43,232	1,892	259,671	260,629	2,589	14.1	0.6	84.7	85.0	0.8
Kenedy (100%)			414	84	3	327	327	3	20.3	0.7	79.0	79.0	0.7
Kleberg (35%)			11,029	3,529	283	7,039	7,293	207	32.0	2.6	63.8	66.1	1.9
Nueces (100%)			313,645	118,178	14,472	174,951	188,334	7,133	37.7	4.6	55.8	60.0	2.3
Willacy (100%)			20,082	2,350	467	17,209	17,619	113	11.7	2.3	85.7	87.7	0.6
DIST 28	0	Total:	651,619	176,584	55,873	412,338	465,383	9,652	27.1	8.6	63.3	71.4	1.5
	(0.00%)	VAP:	450,013	136,324	38,918	269,210	306,808	6,881	30.3	8.6	59.8	68.2	1.5
Atascosa (100%)			38,628	15,284	286	22,620	22,828	516	39.6	0.7	58.6	59.1	1.3
Bee (100%)			32,359	11,352	3,263	17,450	20,622	385	35.1	10.1	53.9	63.7	1.2
Bexar (26%)			366,040	77,842	47,392	236,714	281,964	6,234	21.3	12.9	64.7	77.0	1.7
Duval (100%)			13,120	1,452	81	11,544	11,603	65	11.1	0.6	88.0	88.4	0.5
Jim Hogg (100%)			5,281	474	28	4,752	4,777	30	9.0	0.5	90.0	90.5	0.6
Jim Wells (37%)			14,442	4,557	78	9,676	9,734	151	31.6	0.5	67.0	67.4	1.0
Karnes (100%)			15,446	6,309	1,717	7,324	8,953	184	40.8	11.1	47.4	58.0	1.2
Live Oak (100%)			12,309	7,199	306	4,683	4,966	144	58.5	2.5	38.0	40.3	1.2
McMullen (100%)			851	556	10	282	292	3	65.3	1.2	33.1	34.3	0.4
San Patricio (100%)			67,138	30,749	2,156	33,181	35,121	1,268	45.8	3.2	49.4	52.3	1.9
Starr (100%)			53,597	1,082	102	52,278	52,285	230	2.0	0.2	97.5	97.6	0.4
Wilson (100%)			32,408	19,728	454	11,834	12,238	442	60.9	1.4	36.5	37.8	1.4
DIST 29	0	Total:	651,619	126,723	119,663	393,154	509,846	15,050	19.4	18.4	60.3	78.2	2.3
	(0.00%)	VAP:	439,043	102,749	82,021	244,661	325,110	11,184	23.4	18.7	55.7	74.0	2.5
Harris (19%)			651,619	126,723	119,663	393,154	509,846	15,050	19.4	18.4	60.3	78.2	2.3
DIST 30	0	Total:	651,619	148,462	269,252	215,826	482,156	21,001	22.8	41.3	33.1	74.0	3.2
	(0.00%)	VAP:	460,012	124,042	184,794	136,629	319,827	16,143	27.0	40.2	29.7	69.5	3.5
Dallas (29%)			651,619	148,462	269,252	215,826	482,156	21,001	22.8	41.3	33.1	74.0	3.2
DIST 31	0	Total:	651,619	170,874	12,360	459,410	469,915	10,830	26.2	1.9	70.5	72.1	1.7
	(0.00%)	VAP:	441,108	131,605	8,660	294,070	301,810	7,693	29.8	2.0	66.7	68.4	1.7
Bandera (100%)			17,645	14,833	81	2,384	2,449	363	84.1	0.5	13.5	13.9	2.1
Bexar (7%)			97,961	53,888	5,017	34,193	38,878	5,195	55.0	5.1	34.9	39.7	5.3
Brewster (100%)			8,866	4,710	138	3,867	3,967	189	53.1	1.6	43.6	44.7	2.1
Crane (100%)			3,996	2,083	126	1,753	1,872	41	52.1	3.2	43.9	46.8	1.0
Crockett (100%)			4,099	1,792	36	2,242	2,266	41	43.7	0.9	54.7	55.3	1.0
Culberson (100%)			2,975	733	22	2,149	2,168	74	24.6	0.7	72.2	72.9	2.5
Dimmit (100%)			10,248	1,350	114	8,708	8,784	114	13.2	1.1	85.0	85.7	1.1
Edwards (100%)			2,162	1,161	30	974	977	24	53.7	1.4	45.1	45.2	1.1
El Paso (4%)			28,003	2,631	614	24,680	25,208	164	9.4	2.2	88.1	90.0	0.6
Frio (100%)			16,252	3,344	815	11,987	12,766	142	20.6	5.0	73.8	78.6	0.9
Hudspeth (100%)			3,344	770	12	2,509	2,516	58	23.0	0.4	75.0	75.2	1.7
Jeff Davis (100%)			2,207	1,376	26	783	801	30	62.3	1.2	35.5	36.3	1.4
Kinney (100%)			3,379	1,587	67	1,707	1,754	38	47.0	2.0	50.5	51.9	1.1
La Salle (100%)			5,866	1,114	211	4,524	4,718	34	19.0	3.6	77.1	80.4	0.6
Loving (100%)			67	60	0	7	7	0	89.6	0.0	10.4	10.4	0.0

BLANK PAGE

POPULATION ANALYSIS WITH COUNTY SUBTOTALS
CONGRESSIONAL DISTRICTS - PLAN 01114C

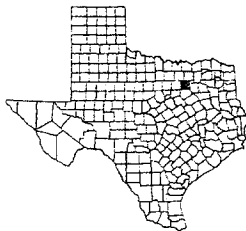
DEVIATION	2000 CENSUS POPULATION						%A	%B	%H	%BH	%O
	TOTAL	ANGLO	BLACK	HISP	B+H	OTHER					
							3.4	0.4	95.0	95.1	1.5
Maverick (100%)	47,297	1,610	193	44,938	44,997	690	50.7	2.4	45.5	47.6	1.7
Medina (100%)	39,304	19,919	947	17,873	18,723	662	33.4	4.5	61.1	65.3	1.4
Pecos (100%)	16,809	5,607	756	10,262	10,969	233	14.8	0.4	84.4	84.6	0.7
Presidio (100%)	7,304	1,079	27	6,162	6,177	48	46.5	3.4	49.5	52.6	1.0
Reagan (100%)	3,326	1,545	114	1,546	1,748	33					
							75.7	0.3	22.6	22.8	1.5
Real (100%)	3,047	2,306	10	688	695	46	23.8	2.2	73.4	75.3	0.9
Reeves (100%)	13,137	3,131	295	9,640	9,893	113	47.4	0.4	51.7	51.9	0.6
Sutton (100%)	4,077	1,934	16	2,106	2,118	25	48.9	0.0	48.6	48.6	2.5
Terrell (100%)	1,081	529	0	525	525	27	54.5	1.8	42.6	44.2	1.4
Upton (100%)	3,404	1,854	62	1,449	1,504	46					
							32.7	0.5	65.9	66.3	1.1
Uvalde (100%)	25,926	8,471	140	17,089	17,182	273	21.7	1.7	75.5	76.9	1.4
Val Verde (100%)	44,856	9,734	779	33,849	34,511	611	52.2	4.9	42.0	46.5	1.3
Ward (100%)	10,909	5,695	530	4,580	5,071	143	4.9	0.5	94.3	94.5	0.6
Webb (100%)	193,117	9,508	913	182,070	182,401	1,208	53.3	2.0	44.0	45.9	0.8
Winkler (100%)	7,173	3,825	146	3,156	3,292	56					
							14.5	0.5	84.8	85.0	0.5
Zapata (100%)	12,182	1,771	59	10,328	10,350	61	8.0	0.6	91.2	91.6	0.4
Zavala (100%)	11,600	924	64	10,582	10,628	48					
							64.4	9.0	24.4	33.1	2.4
DIST 32	0						68.1	8.3	21.3	29.5	2.3
(0.00%)											
							73.8	1.7	20.3	21.8	4.4
Aransas (100%)	22,497	16,596	373	4,571	4,915	986	71.9	11.1	16.1	27.0	1.1
Austin (100%)	23,590	16,964	2,614	3,805	6,362	264	65.4	9.2	24.0	32.9	1.7
Bastrop (100%)	57,733	37,764	5,327	13,845	18,966	1,003	69.0	15.4	14.6	29.7	1.3
Burleson (100%)	16,470	11,361	2,531	2,411	4,896	213	52.2	2.9	40.9	43.6	4.2
Calhoun (100%)	20,647	10,774	596	8,448	9,000	873					
							64.6	15.1	19.7	34.5	0.9
Colorado (100%)	20,390	13,165	3,075	4,024	7,033	192	60.8	11.3	27.2	38.2	1.0
De Witt (100%)	20,013	12,168	2,265	5,452	7,647	198	79.2	7.2	12.8	19.8	1.0
Fayette (100%)	21,804	17,271	1,562	2,786	4,312	221	59.4	5.0	35.2	39.9	0.7
Goliad (100%)	6,928	4,115	349	2,439	2,764	49	51.2	8.8	39.6	47.9	0.9
Gonzales (100%)	18,628	9,539	1,641	7,381	8,920	169					
							66.3	8.1	24.7	32.4	1.3
Jackson (100%)	14,391	9,546	1,160	3,551	4,660	185	81.1	7.1	11.4	18.2	0.7
Lavaca (100%)	19,210	15,579	1,357	2,183	3,502	129	68.5	12.4	18.2	30.4	1.1
Lee (100%)	15,657	10,724	1,941	2,848	4,759	174	52.5	8.3	33.2	41.3	6.2
Matagorda (40%)	15,045	7,904	1,254	4,999	6,211	930	69.2	11.3	18.6	29.7	1.2
Milam (100%)	24,238	16,763	2,747	4,516	7,196	279					
							47.3	7.0	44.6	51.4	1.3
Refugio (100%)	7,828	3,703	545	3,490	4,024	101	52.9	6.7	39.2	45.5	1.6
Victoria (100%)	84,088	44,490	5,609	32,959	38,287	1,311	70.8	19.0	8.7	27.4	1.7
Washington (100%)	30,373	21,515	5,776	2,647	8,335	523	53.0	15.3	31.3	46.1	0.9
Wharton (100%)	41,188	21,832	6,290	12,888	19,004	352	69.1	6.8	19.8	26.3	4.6
Williamson (68%)	170,901	118,097	11,679	33,776	45,009	7,795					

BLANK PAGE



plan 01114 C 10/19/01 13.54.47

DALLAS COUNTY
 U.S. Congressional Districts
 Proposed Plan - PLAN 01114 C



LEGEND

- plan 01114 C shaded
- Counties ————
- Interstates ————
- 1996 VTDs ————

5900C 10341
 Scale 1 : 213150
 1 inch = 3.36 miles
 October 19, 2001 1:04 PM



BLANK PAGE

APPENDIX H**An Analysis of the Impact of Texas Congressional District
Plan 01374C On Congressional Districts 18 and 30**

By Richard Murray
November 2003

I. General Demographic Patterns in Texas

The map-drawers tasked with drawing a new statewide congressional map in the summer of 2003 that would increase likely Republican members of the state delegation from 15 to 22 faced several problems. A number of districts, for example, had a recent history of voting for Republicans in presidential and statewide elections, but, following a long Texas tradition, also returned their incumbent congress members, who happened to be Democrats, in the same contests. Trying to remove popular local Democratic congress members required the mapmakers to carve and twist district boundaries, pair incumbents, and shift district numbers around the state in an effort to do what local Texas voters in these districts had refused to do: Turn out their local representatives to create a solidly Republican delegation in Washington, D.C..

Another and perhaps more difficult problem was to try and maximize the political power of conservative Anglo voters, who vote Republican by margins of four-to-one or more in many contests, in a state that is trending strongly minority in recent years. These patterns are summarized in a new book, *The New Texas Challenge: Population Change and the Future of Texas*, by Steve H. Murdock and associates at Texas A&M University. Professor Murdock, a sociologist and the official state demographer, notes that “an extensive diversification of the racial/ethnic composition of Texas’ population has occurred in recent decades. . . . In both the 1980s and 1990s, non-Anglo population groups showed substantially larger percentage increases than the Anglo population.” (p. 17)

Table One, adapted from the Murdock book (p. 18), shows this pattern.

Table One
Population, Population Change, Percent Population Change, and Proportion of Population in Texas by Race/Ethnicity, 1980 - 2000

Race/ Ethnicity	Population			Percent Change	
	1980	1990	2000	1980-1990	1990-2000
Anglo	9,350,297	10,291,680	11,074,716	10.1	7.6
Black	1,692,542	1,976,360	2,421,653	16.8	22.5
Hispanic	2,985,824	4,339,905	6,669,666	45.4	53.7
Other	200,528	378,565	685,785	88.8	81.2
TOTAL	14,229,191	16,986,510	20,851,820	19.4	22.8

Race/Ethnicity	Percentage of the Population		
	1980	1990	2000
Anglo	65.7	60.6	53.1
Black	11.9	11.6	11.6
Hispanic	21.0	25.6	32.0
Other	1.4	2.2	3.3

The authors point out that “particularly notable is the increase in the Hispanic population In the 1980s, 49.1 percent of the state’s net population growth and 60.3 percent of its net increase in the 1990s were due to the Hispanic population and this growth was pervasive across the state.” (pp.18-19) It was this huge Hispanic growth that resulted in Texas gaining three congressional districts after the 1990 census and two more following the 2000 count.

The political problem for the drafters of Plan 01374 was that Texas Hispanics, who are predominately Mexican American, vote for Democratic state and local candidates, on average, by a margin of three to one, so fitting these populations into a map designed to elect six or seven more Republicans would be tricky.

Compounding this problem is the fact the pattern of 1980 to 2000, slowing Anglo growth coupled with much higher minority growth, is continuing as Texas moves into the 21st century. Professor Murdock and colleagues Texas State Data Center at Texas A&M, using widely accepted methods for

projecting population have produced a number of forecasts for how the state's population makeup is evolving. Table Two, again adapted from their work, summarizes their projections from 2000 to 2010, assuming net rates of immigration are the same in this decade as the preceding one (p. 24).

Table Two
Population Change in Texas by Race/Ethnicity 2000 - 2010, Assuming Rates
Of Net Migration Equal to 1990 to 2000*

Race/ Ethnicity	Population			Percent Change 2000-2010
	2000	2005	2010	
Anglo	11,074,716	11,382,639	11,700,471	5.7
Black	2,421,653	2,621,685	2,863,397	12.8
Hispanic	6,669,666	8,232,384	10,164,378	52.4
Other	685,785	896,294	1,168,772	70.4

Race/Ethnicity	Percentage of the Population		
	2000	2005	2010
Anglo	53.1	49.2	45.1
Blacks	11.6	11.3	11.1
Hispanics	32.0	35.6	39.2
Others	3.3	3.9	4.5

*Projections for 2005 were calculated by the author of this report. All other data are from *The New Texas Challenge*, p. 24-25.

The data in Tables One and Two make three things abundantly clear. First, Texas' population has been growing rapidly in recent years, surging from 14.2 million in 1980 to 17.0 million in 1990 and 20.9 million in 2000. Second, the sources of growth have been very uneven as the Anglo population in the state stabilizes, while black growth continues at a steady pace, and Hispanic and Other population are increasing at a tremendous rate. And third, these uneven growth patterns are continuing after the 2000 census, so that within a year, for the first time since the Anglo settlement of Texas in the 1820s and 1830s, non-Hispanic whites will make up a minority of the state's population.

Since the Texas Legislature has chosen to reopen the issue of congressional redistricting more than three years after the 2000 census was taken, and redraw districts that will send congress members to Washington in January 2005, with the

expectation that these districts will also be used in the 2006, 2008, and 2010 election cycles, a strong case can be made, in my view that a review of Plan 001374 should focus not just on the population and voting patterns as they existed two or four years ago, but also on the impact this map will have in coming years in a state whose population makeup is rapidly changing.

In that vein, this report will examine how the new map impacts the historic African American districts of Texas, the 18th District in Harris County, and the 30th District in Dallas County through the 2010 elections.

II. The 18th Congressional District

The 18th Congressional District of Texas was drawn by the Texas Legislature in 1971 and, the following year, became one of first two districts in the old Confederacy to elect an African American (Barbara Jordan) to Congress since the Reconstruction era. In fifteen subsequent elections, the district has continued to return African Americans to Washington D.C., and is now rightly considered a historic black district. In assessing the impact of the latest remapping on this district, I begin by looking at the general racial/ethnic population changes in Harris County that have occurred since 1980, and the projected continuing changes through the 2010 election cycle. This analysis is then repeated for the present district as drawn in Plan C01151, and in Plan C01374 enacted by the Texas Legislature in October 2003. Next, I look at the political impact of the proposed change from Plan C01151 to Plan C01374, and how this will likely play out through the 2010 elections.

A. *Demographic Change in Harris County: 1980-2010*

The 18th Congressional District lies in the center of Harris County, the most populous in Texas, so one can get a good idea of the demographic context of redistricting in this area by looking at the entire county before focusing on the 18th

district's boundaries in specific maps. Table Three on the following page tracks racial and ethnic changes in Harris County from 1980 to 2000. Over this 20 year period the county gained almost one million net residents, going from 2,409,547 people to 3,400,578. *All of this increase was due to minority population growth, as the Anglo population actually declined by 77,166 between 1980 and 2000.* The black population grew by about 160,000 over the two decades, and the Asian population gained 155,000. The county's Hispanic population, however, increased by more than 750,000 over the same period.

Table Three

Population, Population Change, Percent Population Change, and Proportion of Population in Harris County by Race/Ethnicity, 1980 - 2000

Race/ Ethnicity	Population			Percent Change	
	1980	1990	2000	1980-1990	1990-2000
Anglo	1,509,430	1,528,113	1,432,264	1.2	-6.3
Black	469,290	527,964	631,780	12.5	19.7
Hispanic	369,077	644,935	1,119,751	75.7	73.6
Other	61,750	117,187	216,783	89.8	85.0
TOTAL	2,409,547	2,818,199	3,400,578	17.0	21.0

Race/Ethnicity	Percentage of the Population		
	1980	1990	2000
Anglo	62.6	54.2	42.1
Black	19.5	18.7	18.6
Hispanic	15.3	22.9	32.9
Other	2.6	4.2	6.4

Source: U.S. Censuses 1980, 1990, 2000.

In essence, what we see in Harris County is an acceleration of the statewide demographic shift from a predominately Anglo to a majority minority population, with most of the change accounted for by explosive Hispanic growth.

Table four projects these growth patterns over the 2000 - 2010 period, using the same demographic assumptions Professor Murdock and colleagues made for the state that are reported in Table Two. This table shows the Anglo population continuing to decline in both absolute and percentage terms,

so that only 33.4 percent of the county's population will be non-Hispanic whites by the end of the decade. The black population will continue to grow, but at a slightly smaller rate than the total population of Harris County, so the overall African American percentage will be 18.3 in 2010 versus 18.6 in 2000. The Hispanic and Other population categories will continue to surge, with Hispanic becoming the largest segment of the total county residents at 40.6 percent.

Table Four

Population Change in Harris County by Race/Ethnicity 2000 – 2010, Assuming Rates of Net Migration Equal to 1990 to 2000

Race/ Ethnicity	2000	Population 2005	2010	Percent Change 2000 – 2010
Anglo	1,432,264	1,368,525	1,304,785	-8.9
Black	631,780	673,826	715,871	13.3
Hispanic	1,119,751	1,352,411	1,585,071	41.6
Other	216,783	259,610	302,436	39.5
TOTALS	3,400,578	3,654,372	3,908,163	14.9

Race/Ethnicity	Percentage of the Population		
	2000	2005	2010
Anglo	42.1	37.4	33.4
Black	18.6	18.4	18.3
Hispanic	32.9	37.0	40.6
Other	6.4	7.1	7.7

B. Demographic Changes in Existing District 18, Compared to District Under Plan C01374

Given the tremendous Hispanic growth in the Houston area, it is interesting to see how this has impacted the area now included in the 18th Congressional District over the years as compared to the district crafted in Plan C01374. Table Five shows the population change patterns in the two districts from 1980 to 2000, with projected changes through 2010.

There is a clear difference in the two areas, especially with respect to the relative proportions of the black and Hispanic populations over the years. In both the existing and proposed

district we see strong Hispanic growth consistent with the general patterns for the state and Harris County discussed earlier. But in the district drawn by Plan 001374, that growth is markedly faster, and will result in the Hispanic population surpassing the black population within a year or two. If present trends hold, Hispanics will comprise 43.0 percent of the district's population by 2010, compared to 39.3 percent African American. On the other hand, blacks will continue to be the largest population group in District 18 if the present boundaries remain in effect through 2010.

The principal cause of the difference in the two plans is that 001374 removes a large bloc of black voting precincts from the south central part of District 18 (See Map A), and replaces them with mixed precincts in northeast Houston, Spring Branch, and the Bush Airport area.

Table Five

Comparing the Racial/Ethnic Change in Area Included in Present Congressional District 18 with Area in District as Drawn in Plan C01374 from 1980 to 2000 With Projections to 2010

18th District Under Plan C01151					
Year	Population	Black %	Hispanic %	Anglo %	Other %
1980	584,726	44.2	20.6	33.9	1.3
1990	608,448	44.5	25.2	27.5	2.8
2000	651,619	43.0	32.6	21.2	3.6
2005	672,588	42.4	35.8	18.0	3.8
2010	687,301	41.7	38.6	15.8	3.9
18th District Under Plan C01374					
Year	Population	Black %	Hispanic %	Anglo %	Other %
1980	554,690	41.5	18.7	37.8	2.0
1990	589,781	42.8	23.8	30.1	3.3
2000	651,619	41.0	35.6	19.7	4.2
2005	677,491	40.1	39.8	15.6	4.4
2010	692,111	39.3	43.0	13.2	4.5

Source: U.S. Census for 1980, 1990, and 2000. Projections for 2005 and 2010 made by author, using model that assumes no change in net migration from 1990 - 2000.

C. The Political Impact of Adopting Plan 001374 on District 18

There are clear demographic differences between the existing district and the one one adopted by the Texas Legislature in October 2003. But what political impact would this change result in? Fortunately, the 2002 elections provide a way of testing what difference this change would make because we have a highly visible African-American candidate for the U.S. Senate, former Dallas Mayor Ron Kirk, running in the 2002 Democratic Primary and the 2002 General Election. Plan 001374 moved about 125,000 people out of District 18, and moved an exactly equal number in, keeping the population constant at 651,620. If one looks at the vote patterns for Ron Kirk in the primary and general election, in the areas added and subtracted from the current district, it will be apparent if this historically black congressional district is much impacted by the new map.

Table Six summarizes the election results in the area taken out of the 18th district compared to the area added. Although the total population shifts are exactly equal, it is clear that the area removed from the district has a far higher level of voter participation in both the primary and the general election. In the April Senate runoff, for example, nearly 8,600 votes were cast for Kirk and Victor Morales in the deleted portion of District 18, versus less than 1,600 in the area added by Plan C01374. In the general election, more than 34,000 votes were counted in the deleted areas, compared to just 16,000 in the areas added.

Table Six

**Comparison of Vote Patterns in Area Taken Out of District 18 by Plan C01374 and
Area Added to District 18 by the Same Plan**

2002 Democratic Primary Runoff for U.S. Senate

	Area Removed From District		Area Added to District	
Ron Kirk.....	7,717	89.0%	1,350	88.0%
Victor Morales.....	862	11.0%	183	12.0%

2002 General Election for U.S. Senate

	Area Removed from District		Area Added to District	
Ron Kirk.....	26,802	78.8%	10,529	65.8%
John Cornyn.....	7,668	21.2%	5,469	34.2%

The African American vote is also more cohesive in the removed area than the added part of District 18, especially in the general election, where Kirk drops from 78.8 percent to 65.8 percent against John Cornyn.

D. Conclusions About District 18 As Changed by Redistricting Plan 001374

The demographic and political data presented in this report established several important things about the effect of Plan C01374 on Texas' Eighteenth Congressional District. These can be summarized as follows:

- (1) The plan removes African American population and adds predominately Hispanic people to the revised district.
- (2) The area added includes a part of Harris County that is more rapidly transitional to Hispanic compared to the area removed from the district which exhibits a slower Hispanic population growth.
- (3) Because of these differences, the Hispanic population in District 18, as redrawn by Plan C01374, will likely exceed the African American population in the district

by 2010, whereas the black population will remain the largest racial/ethnic group under the existing plan.

(4) The political impact of C01374 is greater than the demographic change because the areas removed from the 18th District by this remapping are very high registration and turnout areas with a history of strong voter cohesion behind African American candidates. The areas added have much lower voter participation and exhibit much less cohesion.

Given these facts, I conclude that the changes made in District 18 would significantly diminish the opportunity for African American voters in the area to continue electing candidates of their choice. Specifically, if the district is changed along the lines of Plan 001374, there will be a growing likelihood of serious competition between black and Hispanic candidates, especially in future Democratic primaries as the Hispanic population and vote increases and the black population and vote declines. More and more Democratic primary and non-partisan city election contests in Houston feature black and Hispanic candidates opposing each other, as in the 2001 and 2003 mayoral races, and there is good reason to believe this will occur in the redrawn District 18 if Plan 001374 is put into effect.

III. The 30th Congressional District

The 30th Congressional District of Texas was drawn by the Texas Legislature in 1991, and has elected an African American representative (former State Senator Eddie Bernice Johnson) in the subsequent six elections. Given the growing black population in central and south Dallas County, this district will likely be dominated by African American voters for the foreseeable future. In assessing the impact of Plan 001374 on this district, I again begin by looking at the racial/ethnic population changes that have occurred in Dallas County since 1980, and the projected changes through the 2010 election

cycle. This analysis is then repeated (beginning with 1990 when the 30th was created) for the area presently included in Congresswoman Johnson's district, with projections to 2010, as compared to the district drawn by Plan C01374.

A. Demographic Change in Dallas County: 1980–2010

Table Seven tracks racial/ethnic population change in Dallas County from 1980 to 2000. These data show Dallas County changing much more rapidly than the state as a whole, in fact faster than Harris County. In 1980, for example, Anglos were 70.2 percent of the county population. By 2000, the percentage was just 44.3, as the county had a net loss of 109,655 Anglos while non-Anglos increased by 772,164. The black population share in the county rose from 18.3 percent in 1980 to 19.5 in 1990, to 20.5 in 2000. However, the huge jump was in the Hispanic community, which went from 9.7 percent in 1980 to 17.0 in 1990, and 29.9 percent in 2000. The "Other" category (mostly Asian Americans) also increased significantly, rising from 1.5 percent in 1980 to 5.3 percent in 2000.

Table Seven

**Population, Population Change, Percent Population Change, and Proportion
Of Population in Dallas County by Race/Ethnicity, 1980 – 2000**

Race/ Ethnicity	1980	Population		Percent Change	
		1990	2000	1980-1990	1990-2000
Anglo	1,092,562	1,115,096	983,307	2.1	-11.3
Black	284,527	362,130	455,278	27.3	25.7
Hispanic	154,077	315,630	662,729	104.4	109.4
Other	24,966	59,934	117,375	140.1	96.1
TOTAL	1,556,390	1,852,810	2,218,899	19.0	19.6

Race/Ethnicity	Percent of the Population		
	1980	1990	2000
Anglo	70.2	60.2	44.3
Black	18.3	19.5	20.5
Hispanic	9.7	17.0	29.9
Other	1.5	3.2	5.3

Source: U.S. Censuses, 1980, 1990, 2000.

Table Eight, again using Professor Murdock's assumption of stable net migration over the decade, projects Dallas County's population makeup through 2010. This table shows black population continuing to grow at slightly higher than the county average, with the Anglo population share continuing to decline, and Hispanic and Other growth slowing in percentage terms, but still far exceeding that of other population groups. As will likely be the case in Harris County, Hispanics will pass Anglos as the largest population group in Dallas County in approximately 2008, with the Anglo share declined to a projected 33.6 percent in 2010 compared to 37.7 percent for Hispanics. Blacks will slightly increase to 21.2 percent from 20.5, while the Other category will rise from 5.3 to 7.4 percent.

B. Demographic Changes in Existing District 30, Compared to District Under Plan 001374

Plan C01374 moves about 160,000 people out of existing District 30 and replaces them with an equal number. This is done by lopping off the northwest part of the district (mostly the City of Irving - see attached map B) and replacing these residents with population from central and southeast Dallas County. Table Eight provides a dynamic picture of what these shifts mean by looking at the population makeup of the existing district in 1990 and 2000 with projections to 2010 and does the same for the redrawn district fashioned by the Texas Legislature in Plan C01374.

Table Eight

**Comparing the Racial/Ethnic Change in Area Included in Present Congressional District 30 with Area in District as Drawn in Plan C01374 from 1990 to 2000
With Projections to 2010**

<u>30th District Under Plan C01151</u>					
<u>Year</u>	<u>Population</u>	<u>Black %</u>	<u>Hispanic %</u>	<u>Anglo %</u>	<u>Other %</u>
1990	562,629	43.0	16.7	38.0	2.3
2000	651,620	41.4	31.1	24.7	3.2
2005	673,293	40.6	34.1	21.8	3.5
2010	690,517	39.7	37.5	19.1	3.7

<u>30th District Under Plan C01374</u>					
<u>Year</u>	<u>Population</u>	<u>Black %</u>	<u>Hispanic %</u>	<u>Anglo %</u>	<u>Other %</u>
1990	576,051	43.7	20.7	33.6	2.0
2000	651,620	42.3	34.2	21.9	2.1
2005	676,464	41.6	37.5	18.7	2.2
2010	693,166	40.3	40.0	17.4	2.3

Source: U.S. Census for 1990 and 2000. Projections for 2005 and 2010 made by author, using model that assumes no change in net migration from 1990 – 2000.

In contrast to the shifts in District 18 in Harris County, significant black populations are not moved out of District 30. In fact, the black population is slightly increased from 41.4 to 42.3 percent. More Hispanics are shifted, with a net increase from 31.1 to 34.2 percent. Anglos are reduced by about three percent. Over time, however, the Black/Hispanic population gap will virtually disappear in the redrawn district (0.3 percent in 2010), compared to a difference of 2.2 percent in the existing 30th District according to the 2010 projection.

C. The Political Impact of Adopting Plan 001374 on District 30

The political consequences of these changes are again assessed by looking at the results in the U.S. Senate 2002 Democratic primary runoff election and the 2002 general election. Table Nine reports the results in the areas taken out and added to the district. In the Democratic primary, the impact is moderate, as the more Hispanic area added gives Victor Morales about twice as many votes as he received against Ron Kirk in the area deleted, and his vote share is a

little higher (38.1 percent) in the added area, than in the portion Plan C01374 deletes (35.8 percent). In the general election, one notes a greater impact, as the added precincts in central and southeast Dallas County are clearly more Democratic in the general election than the Irving area boxes removed from the district.

Table Nine

Comparison of Vote Patterns in Area Taken Out of District 30 by Plan C01374 and Area Added to District 30 by the Same Plan

2002 Democratic Primary Runoff for U.S. Senate

	<u>Area Removed from District</u>		<u>Area Added to District</u>	
Ron Kirk.....	1,623	64.2%	3,360	61.9%
Victor Morales.....	906	35.8%	2,066	38.1%

2002 General Election for U.S. Senate

	<u>Area Removed from District</u>		<u>Area Added to District</u>	
Ron Kirk (D).....	9,951	39.0%	14,541	61.9%
John Comyn (R)...	14,547	61.0%	8,947	38.1%

D. Conclusions About District 30 as Changed by Redistricting Plan C01374

The demographic and political data reviewed here show several consequences if Plan 001151 is replaced by 001374. These are as follows:

- (1) Net impact on the African American population in the county and district is minimal. The great majority of high performance black precincts are not affected by the new plan.
- (2) The increased concentration of Hispanics in District 30 does, however, increase the likelihood of black/brown competition in future Democratic primaries as the African American population share declines and the Hispanic share increases.
- (3) This possibility is considerably enhanced by what Plan C01374 does elsewhere in Dallas County—

namely—dismembering District 24 and replacing it with a heavily Anglo hi-county area. The existing mid-county district (Dallas/Tarrant) was a plurality Hispanic district in 2000 (38.0 percent Hispanic, 35.3 percent Anglo, 22.7 percent Black, 4.5 percent Other). The Dallas County part of the district was even more heavily Hispanic at 49.4 percent. Both the Dallas portion and the district as a whole are rapidly trending Hispanic so that Latinos will make up a majority of the district before 2010 with Anglos dropping to less than 25 percent. The dissolution of existing District 24 leaves the fastest growing population in Dallas County, Hispanics, with virtually no electoral influence except in District 30, which has added Latinos. And that means black on brown conflict in future district elections seems likely.

IV. Conclusion

This report began by noting the problem Republican drafters of Plan 001374 had in dealing with the explosive Hispanic growth in Texas given the fact that Latinos generally vote for Democratic candidates in general elections. This problem was particularly acute in Harris and Dallas Counties which are not only have the largest populations in the state, but also have the *fastest growing Hispanic* populations and the fastest *declining Anglo* populations.

A key part of the solution was to push more Hispanics into the historic 18th and 30th African American districts in these counties. That strategy, coupled with the removal of high turnout black precincts from District 18, will make the Harris County district a plurality Latino area within a year or two, and will leave the 30th with virtually equal black and Hispanic populations by 2010. Both districts will remain heavily Democratic under either the existing or new plan, but the latter will result in greater conflict between African American and Latino candidates in future Democratic primaries. This situation is aggravated in Dallas by the radical surgery on

232a

existing District 24 in Plan 001374. This previously Hispanic plurality district, which will have a Latino majority by the end of the decade, is carved up so that the 30th district is the only Dallas area district where the fastest growing minority in the state and county has any electoral influence.
