



BEXAR COUNTY  
 U.S. Congressional Districts  
 Jackson Plaintiffs' Remedial Plan  
 PLAN 01406C

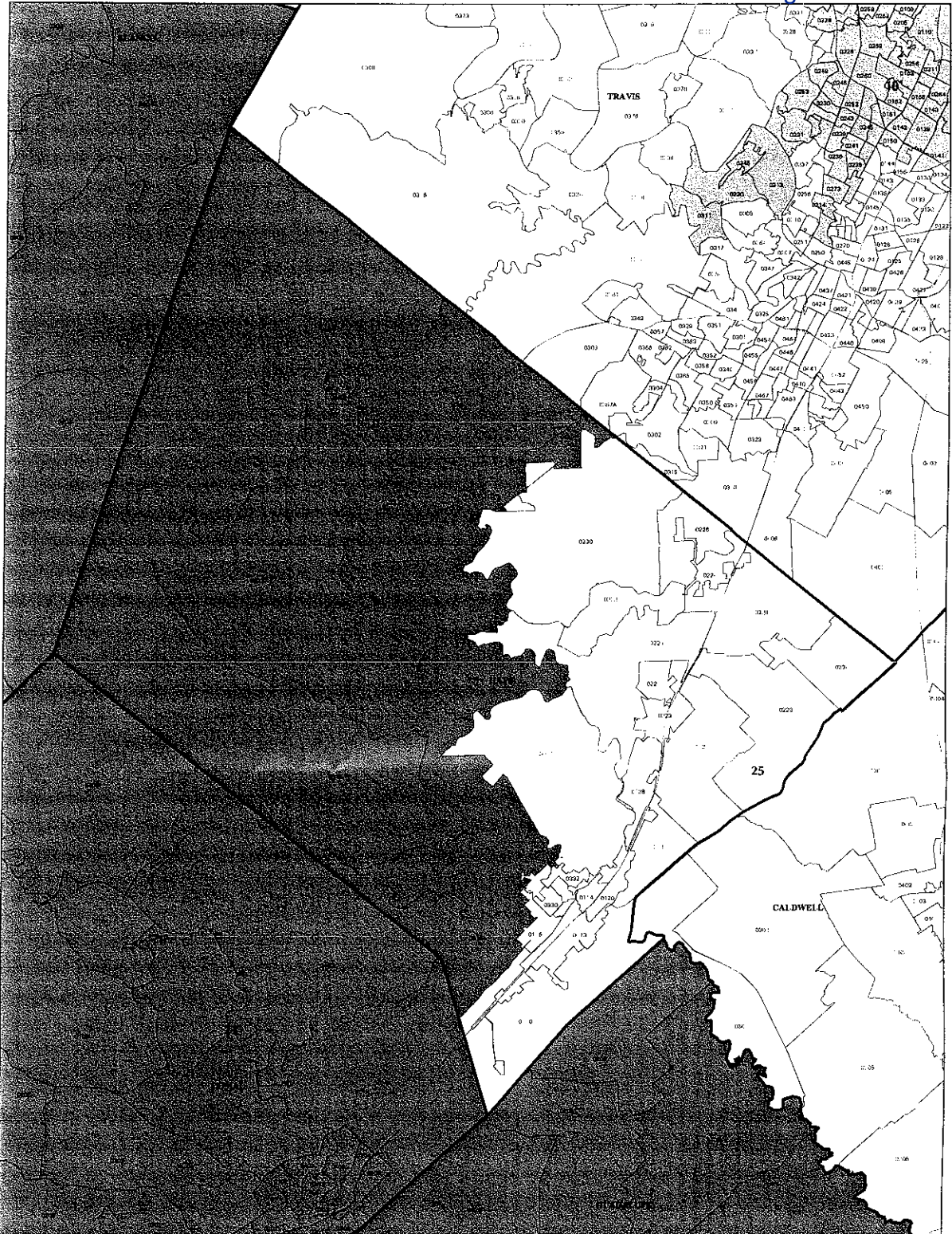
plan 01406C 7/12/2006 09:19:50

LEGEND

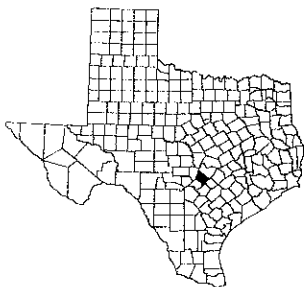
- plan 01406C shaded
- Counties 
- 2004G VTDs 

MAP:5900C REQUEST:24867  
 Scale 1 : 293039  
 1 inch = 4.62 miles  
 July 12, 2006 10:12 AM





pla: 01406C 7/12/2006 09:19:50



HAYS COUNTY  
 U.S. Congressional Districts  
 Jackson Plaintiffs' Remedial Plan  
 PLAN 01406C

LEGEND

- plan 01406C shaded
- Counties solid line
- 2004C VTDs dashed line

MAF:5900C REQUEST:24867  
 Scale 1 : 249890  
 1 inch = 3.94 miles  
 July 12 2006 10:13 AM

