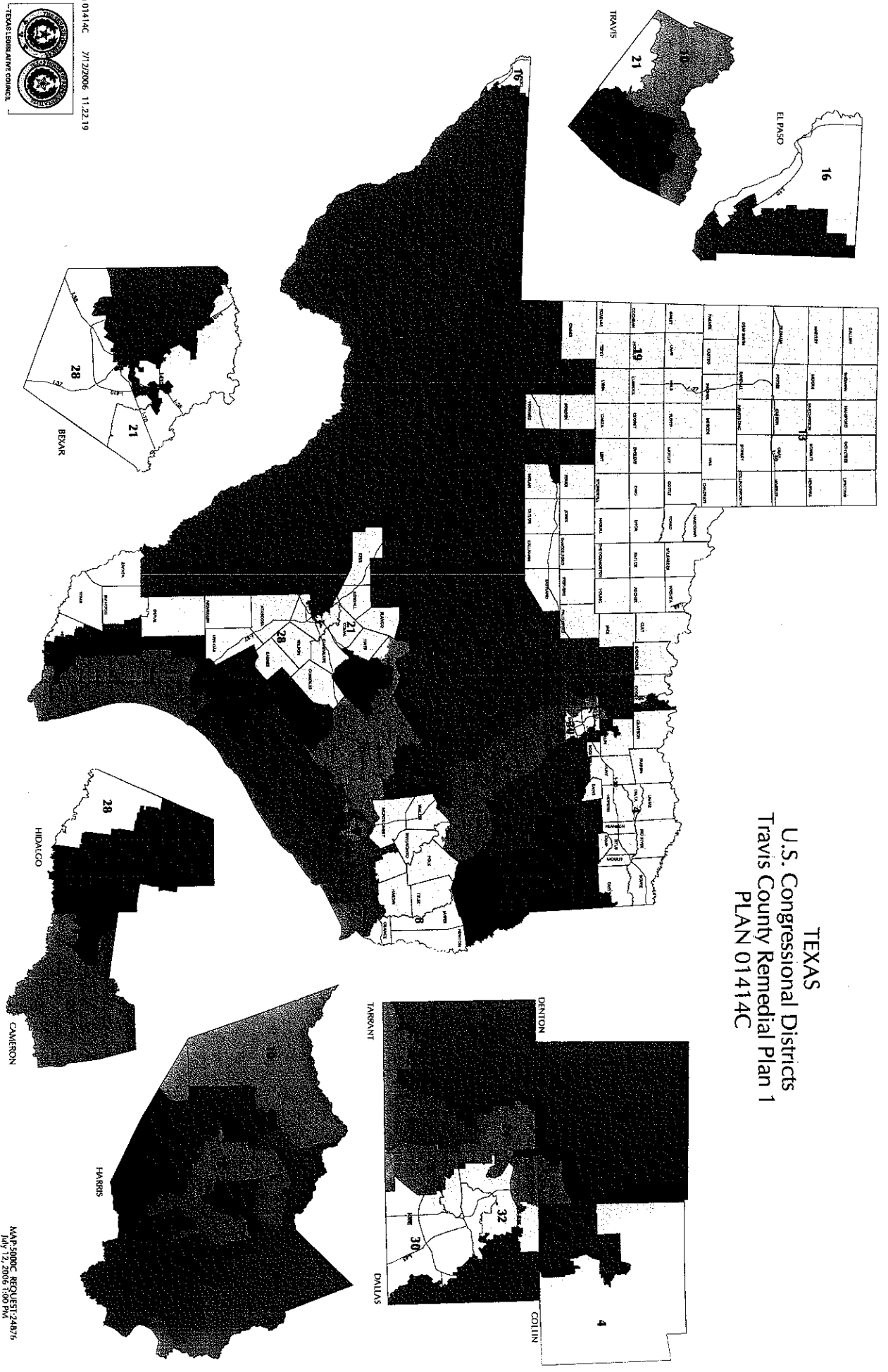


TEXAS
 U.S. Congressional Districts
 Travis County Remedial Plan 1
 PLAN 01414C

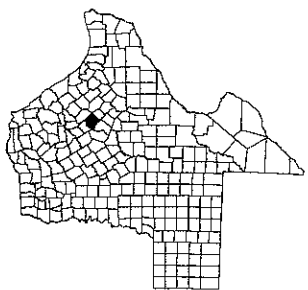


Plan 01414C 7/12/2006 11:22:19

MAP 5000C REQUEST 24876
 July 12, 2006 1:00 PM



MAP:5900C REQUEST:24876
Scale: 1" = 265867'
1 inch = 4.2 miles
July 12, 2006 1:00 PM



BASTROP COUNTY
U.S. Congressional Districts
Travis County Remedial Plan 1
PLAN 01414C

plan 01414C shaded
Counties
2004CVTDS

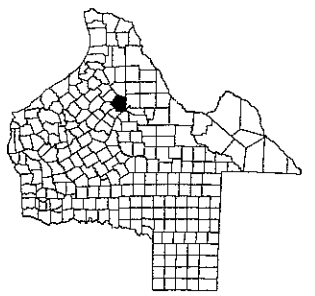
LEGEND

plan 01414C 7/12/2006 11:22:19



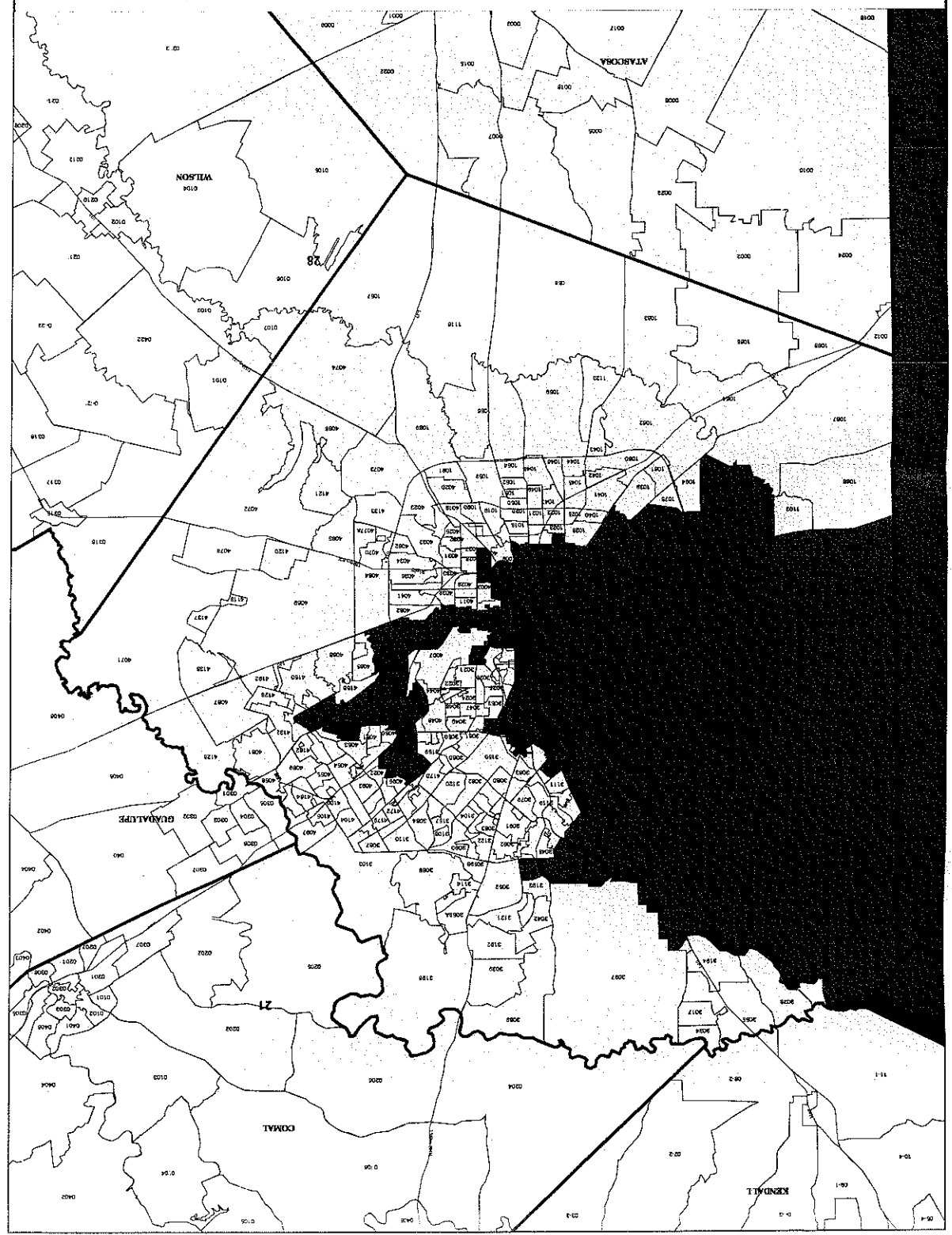


MAP:5900C REQUEST:24876
Scale 1 : 293039
1 inch = 4.62 miles
July 12, 2006 1:01 PM



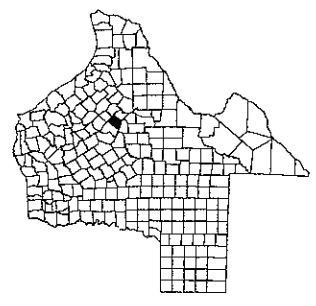
plan 01414C shaded
Counties
2004C VTDs

LEGEND
plan 01414C 7/12/2006 11:22:19
BEXAR COUNTY
U.S. Congressional Districts
Travis County Remedial Plan 1
PLAN 01414C





MAP 5900C REQUEST 24876
Scale 1 : 249890
1 inch = 3.94 miles
July 12 2006 1:01 PM

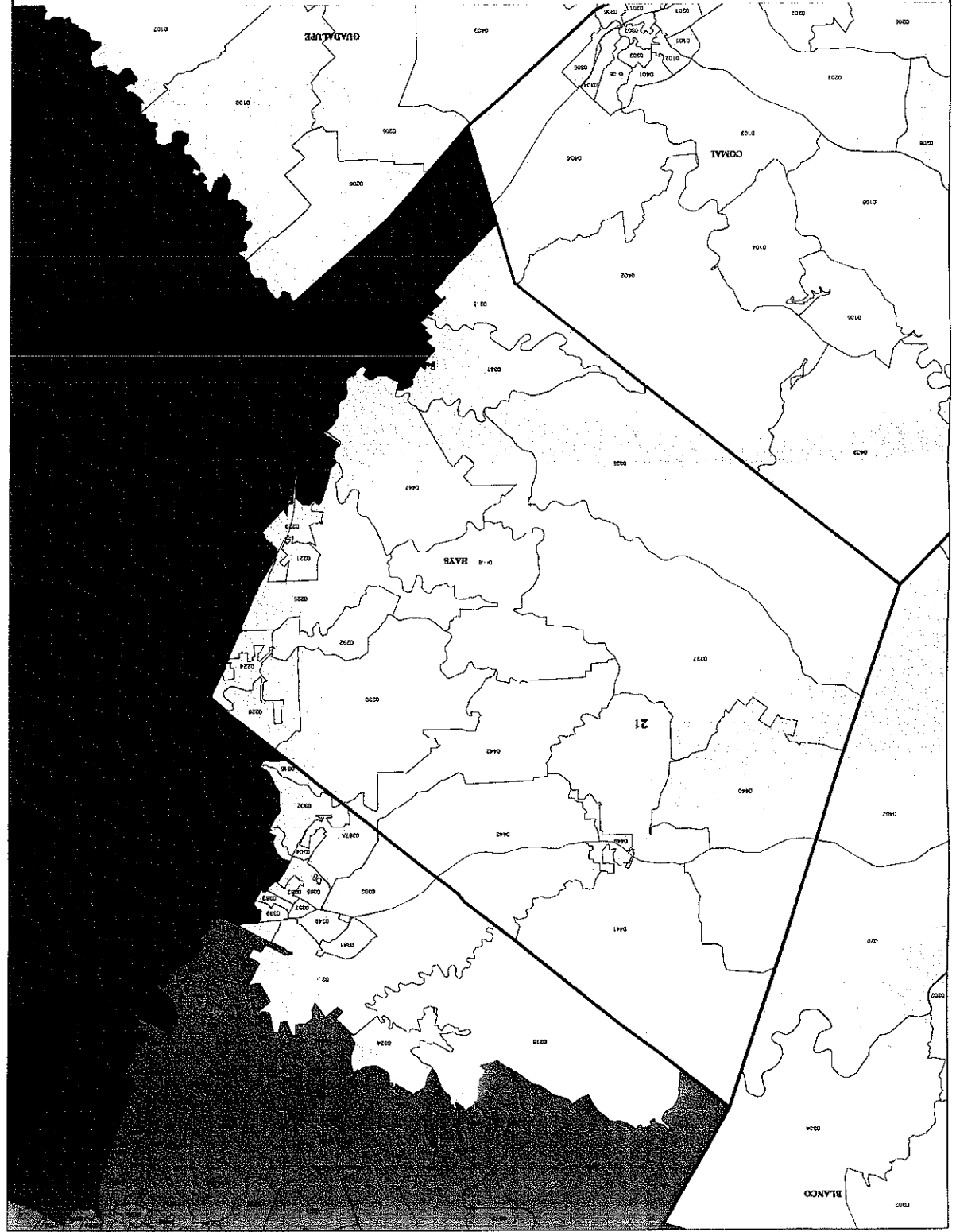


HAYS COUNTY
U S Congressional Districts
Travis County Remedial Plan 1
PLAN 01414C

plan 01414C shaded
County
2004 VTDs

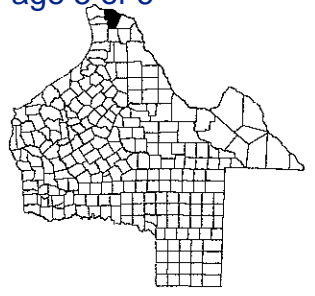
LEGEND

plan 01414C 7/12/2006 11:22:19





MAF:5900C REQUEST 24876
Scale 1 : 320641
July 12 2006 1:02 PM



HIDALGO COUNTY
U.S. Congressional Districts
Travis County Remedial Plan 1
PLAN 01414C

LEGEND
plan 01414C shaded
Counties
2000 C.VTDs

plan 01414C 7/12/2006 11:22:19

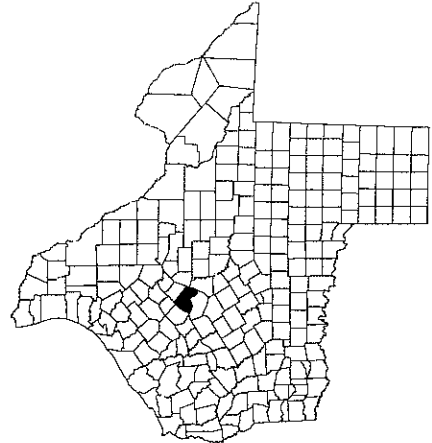


STARR

JIM HOGG



TRAVIS COUNTY
 U.S. Congressional Districts
 Travis County Remedial Plan 1
 PLAN 01414C



LEGEND

- plan 01414C shaded
- County
- 2004CYTD

Scale 1:200,000
 MAP-5900C REQUEST-24876
 1 inch = 4.46 miles
 July 12, 2006 1:02 PM



plan 01414C
 7/12/2006 11:27:19