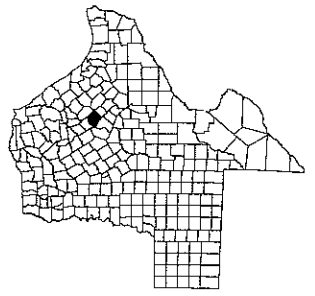




MAP:5900C REQUEST:24878
Scale: 1 : 265867
1 inch = 4.2 miles
July 12 2006 1:00 PM




plan 01413C shaded
Counties
2004Q VTDs

LEGEND

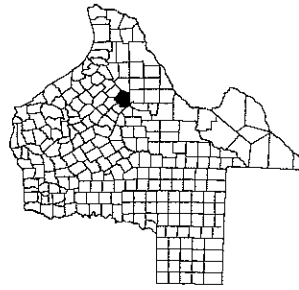
plan 01413C 7/12/2006 11 21 24

BASTROP COUNTY
U.S. Congressional Districts
Travis County Remedial Plan 2
PLAN 01413C





MAP:5900C REQUEST:2487B
Scale 1 : 293039
1 inch = 4.62 miles
July 12 2006 1:01 PM

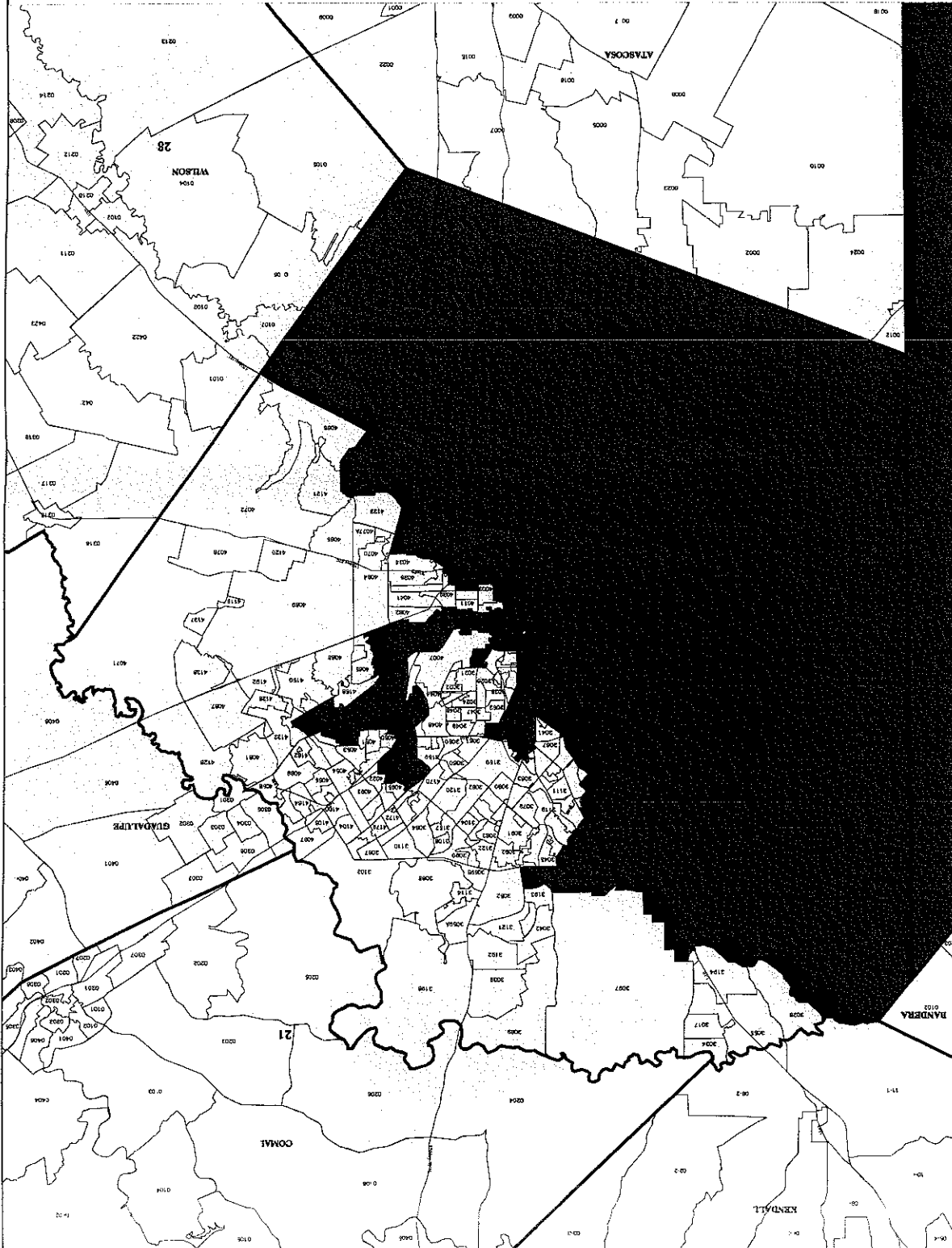


BEXAR COUNTY
U.S. Congressional Districts
Travis County Remedial Plan 2
PLAN 01413C

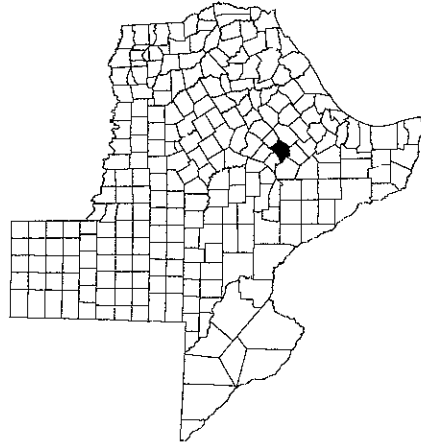
LEGEND

plan 01413C shaded
County
2004G VTDs

plan 01413C 7/12/2006 11 21 24



GUADALUPE COUNTY
U.S. Congressional Districts
Travis County Remedial Plan 2
PLAN 01413C



LEGEND

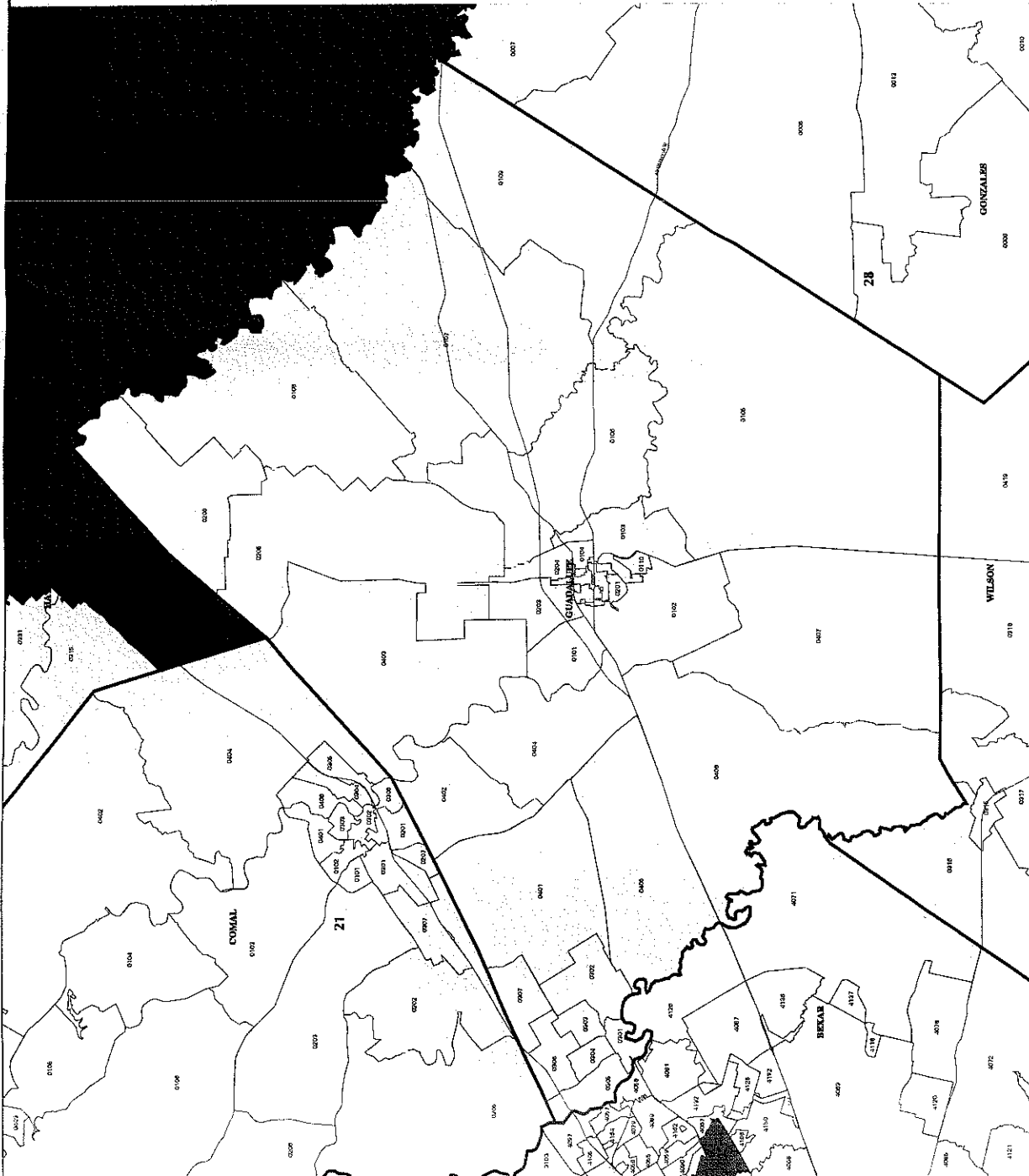
- plan 01413C shaded
- Countries
- 2004C VTDs

Plan 01413C
7/12/2006 11:21:24



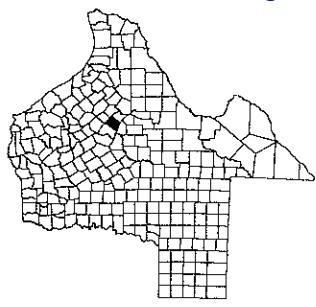
TEXAS LEGISLATIVE COUNCIL

Scale 1:241945
MAPS 5300C REQUEST 24876
1 inch = 3.8 miles
JULY 12, 2006 1:01 PM





MAP:5900C REQUEST:4876
Scale: 1:24980
1 inch = 2.94 miles
DATE: 07/14/2006 11:21:24

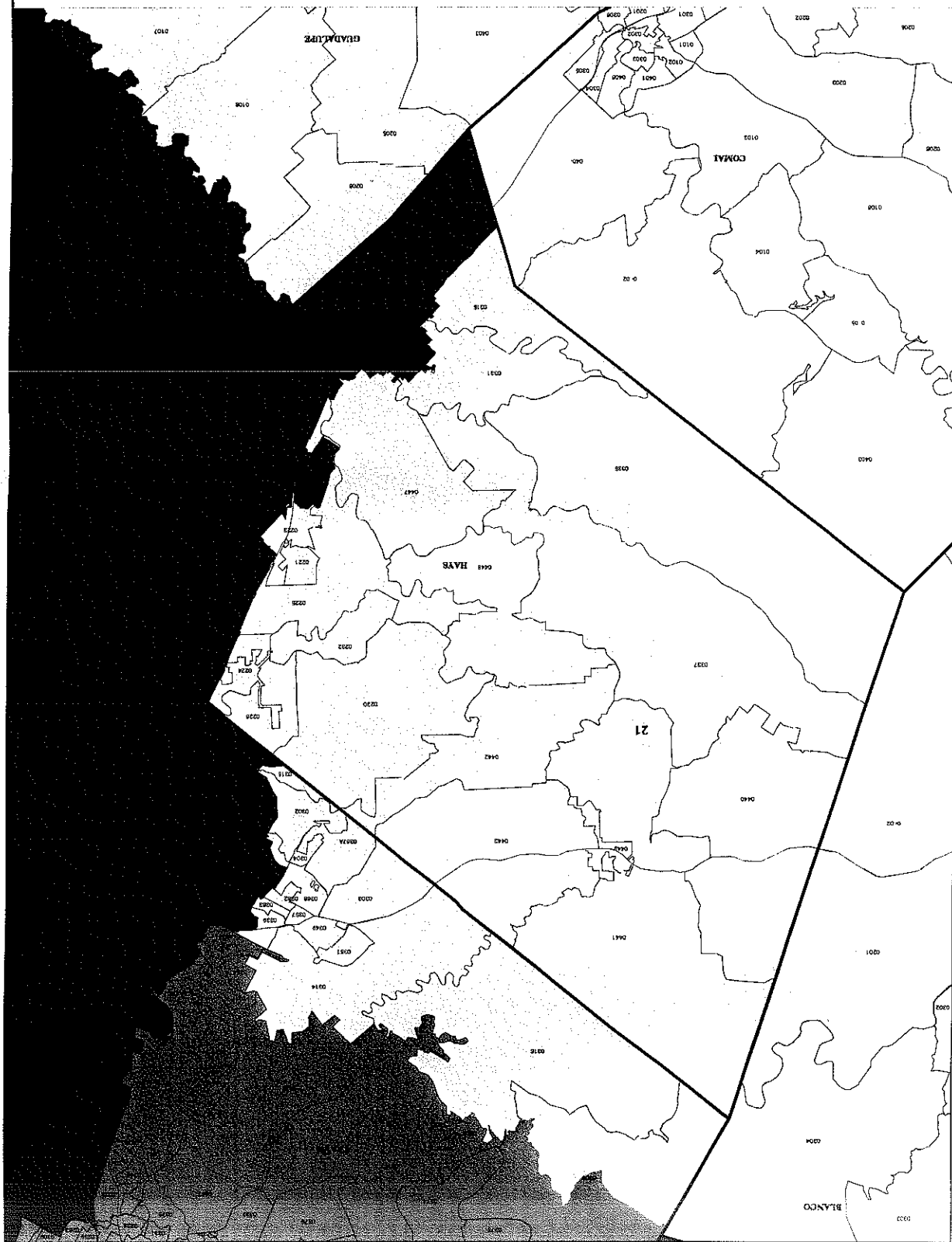


HAYS COUNTY U.S. Congressional Districts Travis County Remedial Plan 2 PLAN 01413C

plan 01413C shaded
Counties
2004VTDS

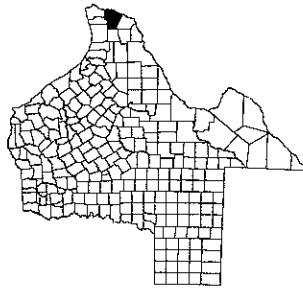
LEGEND

plan 01413C 7/17/2006 11:21:24





MAF:5900C REQUEST:4678
Scale: 1:320641
1 inch = 5.06 miles
July 12, 2006 1:02 PM



HIDALGO COUNTY
U. S. Congressional Districts
Travis County Remedial Plan 2
PLAN 01413C

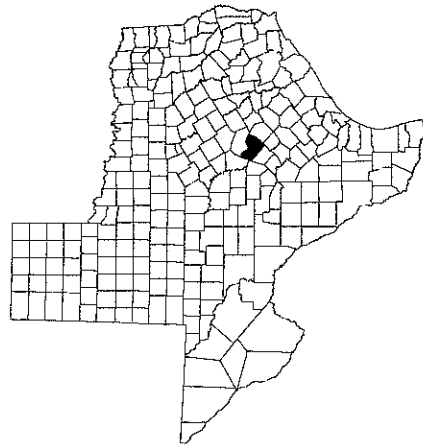
plan 01413C 7/12/2006 11 21 24
LEGEND
plan 01413C shaded
County
20040 VTDs



STARR

JIM HOGG

TRAVIS COUNTY
U.S. Congressional Districts
Travis County Remedial Plan 2
PLAN 01413C



LEGEND

- plan 01413C
- shaded
- Countries
- 2004CVTDs

plan 01413C
7/12/2006 11:21:24



Scale 1:202483
MAP5900C REQUEST24675
1 inch = 4.46 miles
July 12, 2006 1:03 PM

