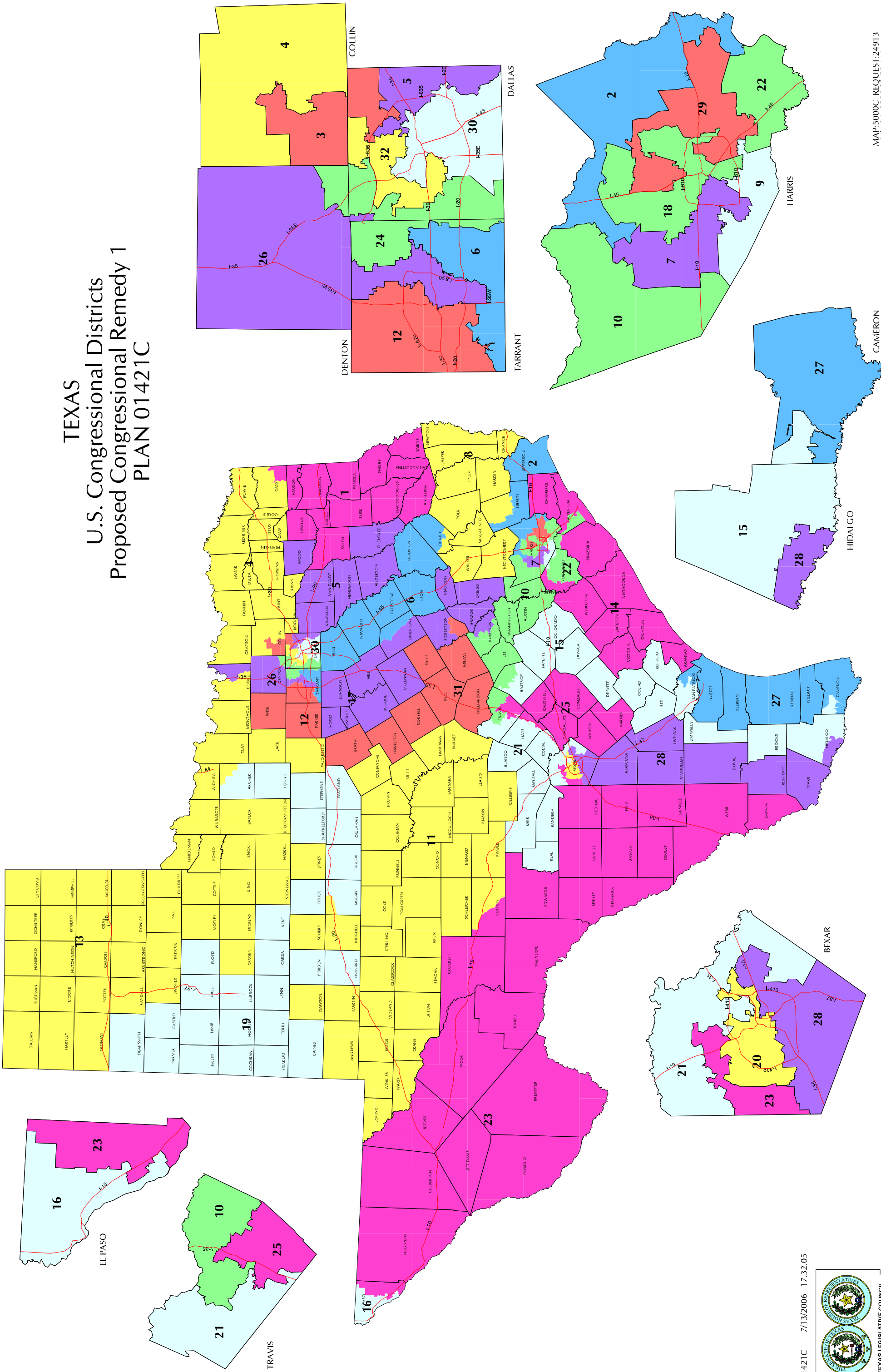
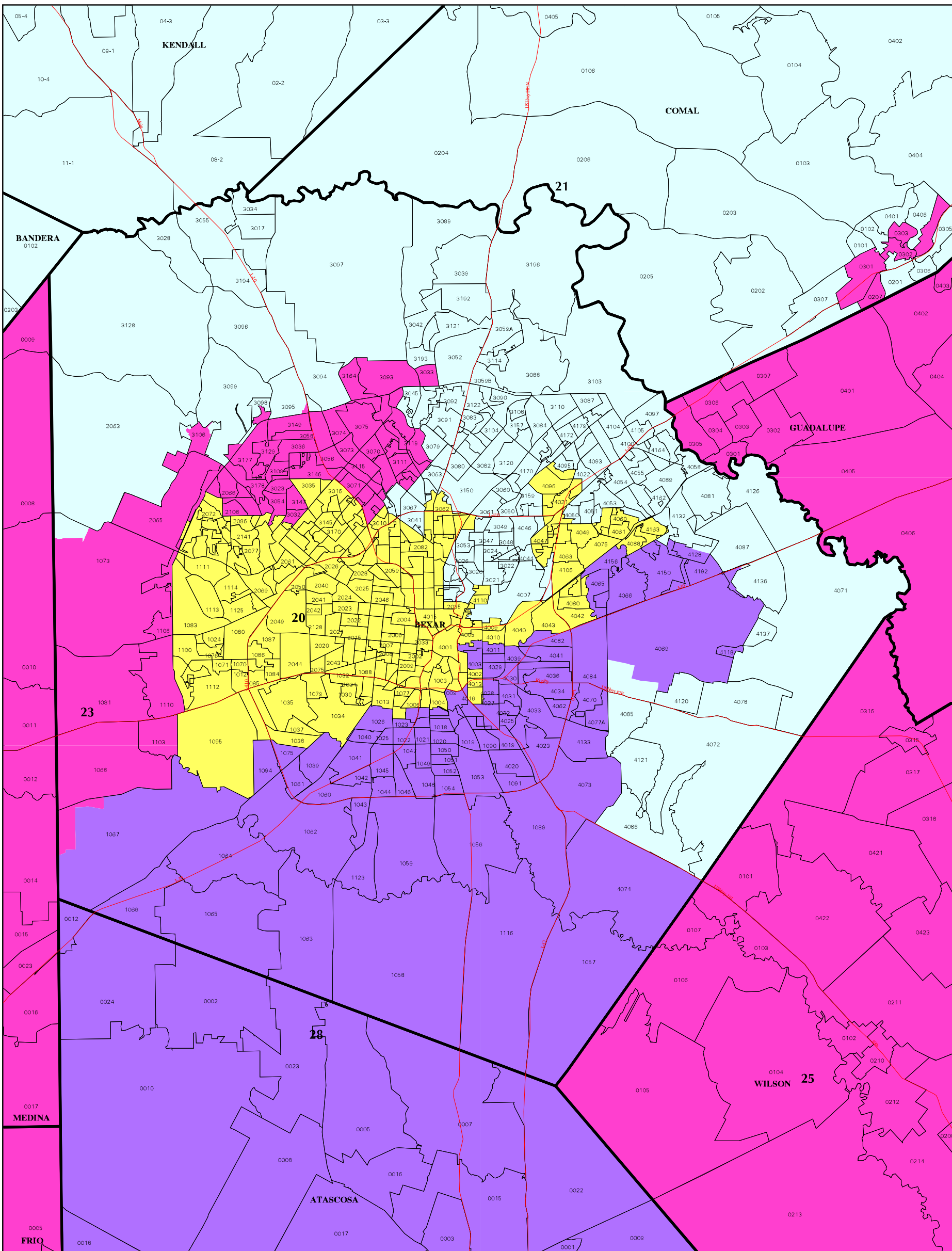


# TEXAS U.S. Congressional Districts Proposed Congressional Remedy 1 PLAN 01421C



plan 01421C 7/13/2006 17.32.05





plan 01421C 7/13/2006 17.32.05


**BEXAR COUNTY**  
**U.S. Congressional Districts**  
**Proposed Congressional Remedy 1**  
**PLAN 01421C**

**LEGEND**

- plan 01421C shaded
- Counties
- 2004G VTDs

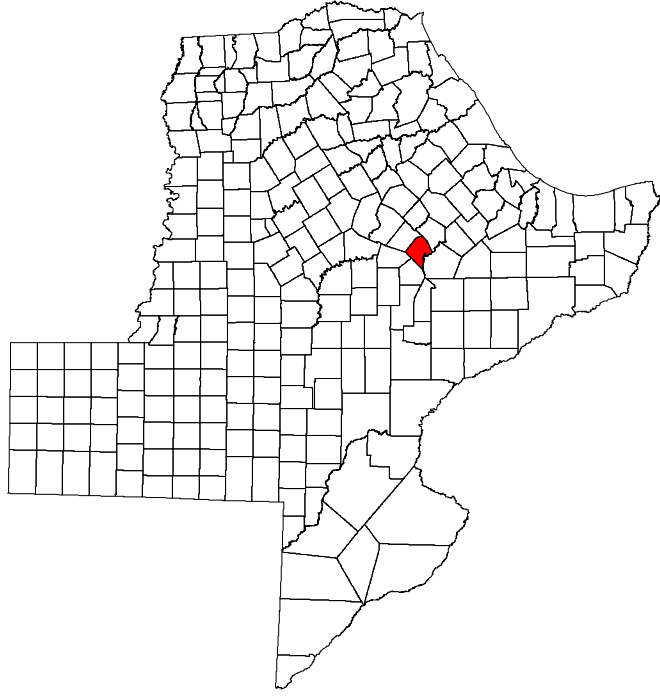


MAP:5900C REQUEST:24913  
 Scale 1 : 293039  
 1 inch = 4.62 miles  
 July 14, 2006 11:00 AM



TEXAS LEGISLATIVE COUNCIL


COMAL COUNTY  
U.S. Congressional Districts  
Proposed Congressional Remedy 1  
PLAN 01421C



LEGEND

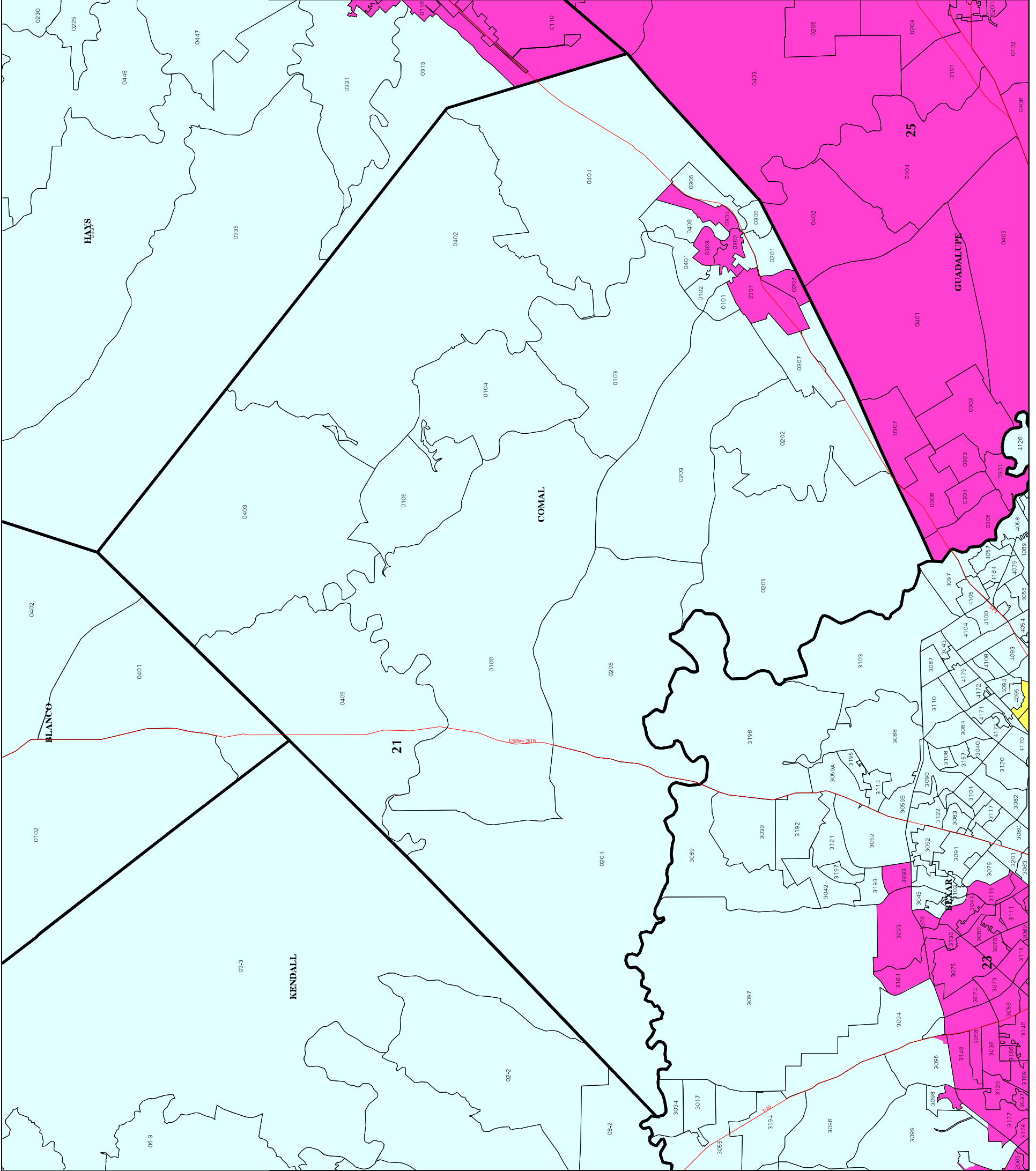
- plan 01421C shaded
- Counties
- 2004G VTIDs

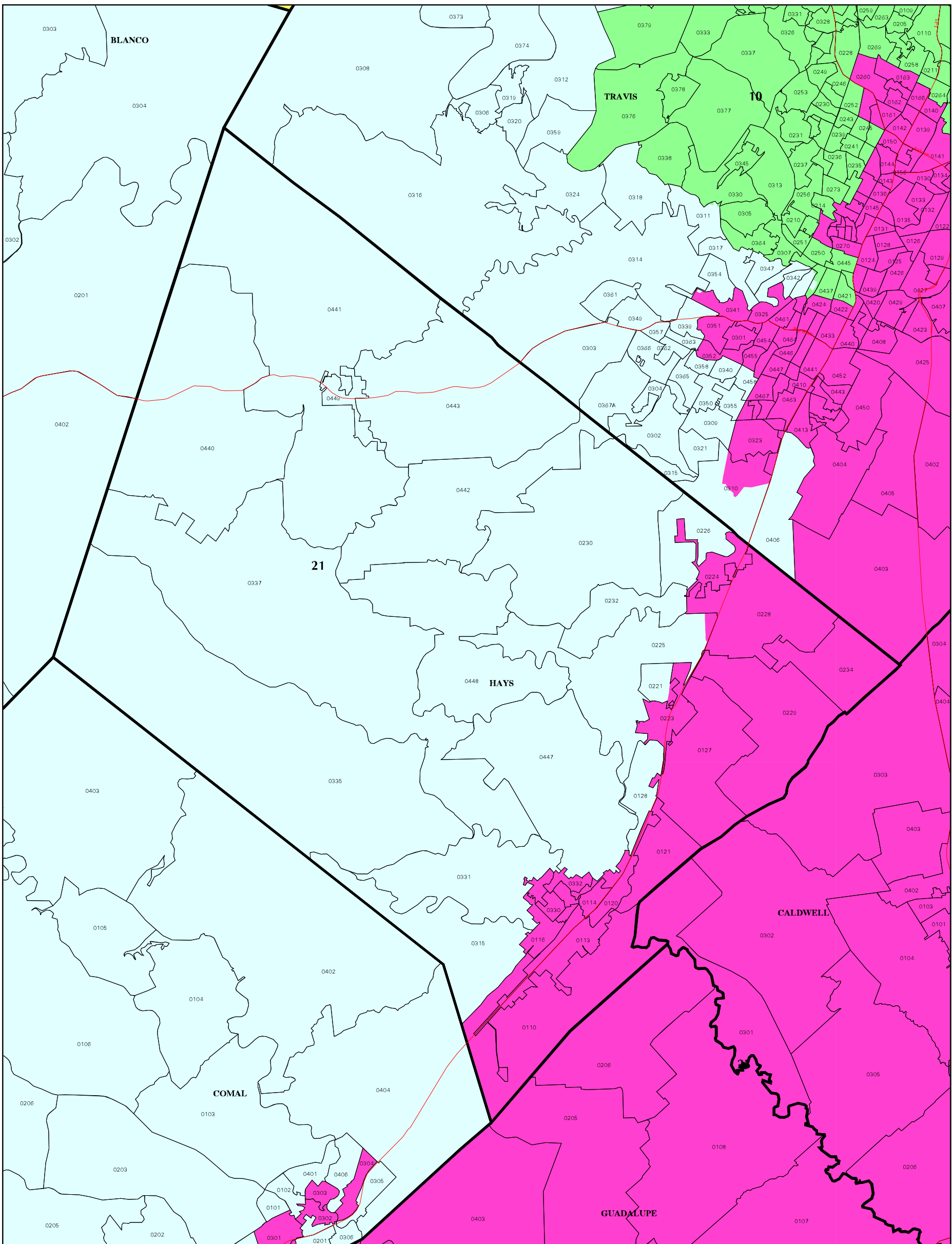
plan 01421C  
7/13/2006 17.32.05



TEXAS LEGISLATIVE COUNCIL

Scale 1 : 229342  
MAP:5900C REQUEST:24913  
1 inch = 3.62 miles  
July 14, 2006 11:00 AM







plan 01421C 7/13/2006 17.32.05


HAYS COUNTY  
 U.S. Congressional Districts  
 Proposed Congressional Remedy 1  
 PLAN 01421C

LEGEND

- plan 01421C shaded
- Counties 
- 2004G VTDs 

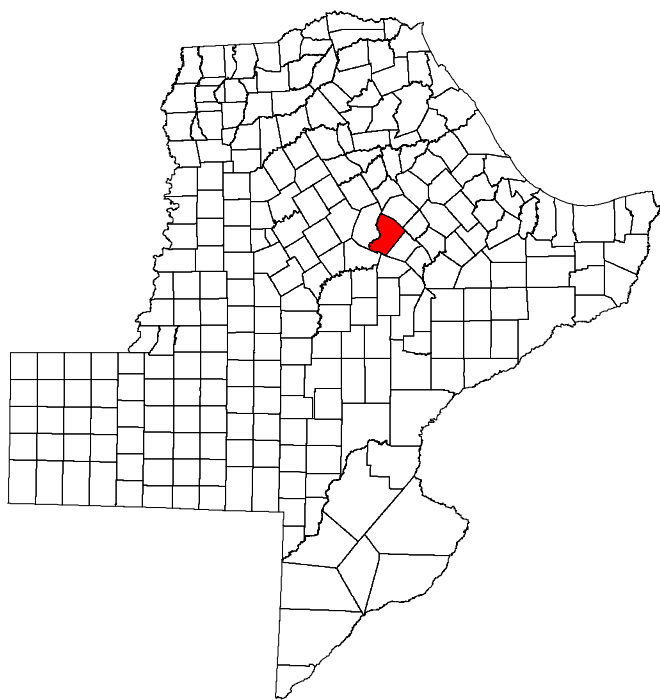


MAP:5900C REQUEST:24913  
 Scale 1 : 249890  
 1 inch = 3.94 miles  
 July 14, 2006 11:01 AM



TEXAS LEGISLATIVE COUNCIL

TRAVIS COUNTY  
U.S. Congressional Districts  
Proposed Congressional Remedy 1  
PLAN 01421C



LEGEND

- plan 01421C shaded
- Counties
- 2004G VTDs

plan 01421C  
7/13/2006 17.32.05



TEXAS LEGISLATIVE COUNCIL

Scale 1: 282483  
MAP:5900C REQUEST:24913

1 inch = 4.46 miles

July 14, 2006 11:01 AM

