

**MAPS**

**NOTE**


Some of the maps and statistics in this remedial proposal use the original numbers assigned by REDAPPL. Below are the conversions to public plan numbers:

REDAPPL: Pate Remedial Plan: Minimalist: 1017C  
Public Plan: Pate Remedial Plan: Minimalist: 1407C

REDAPPL: Pate Remedial Plan: Expansionist: 1018C  
Public Plan: Pate Remedial Plan: Expansionist: 1408C

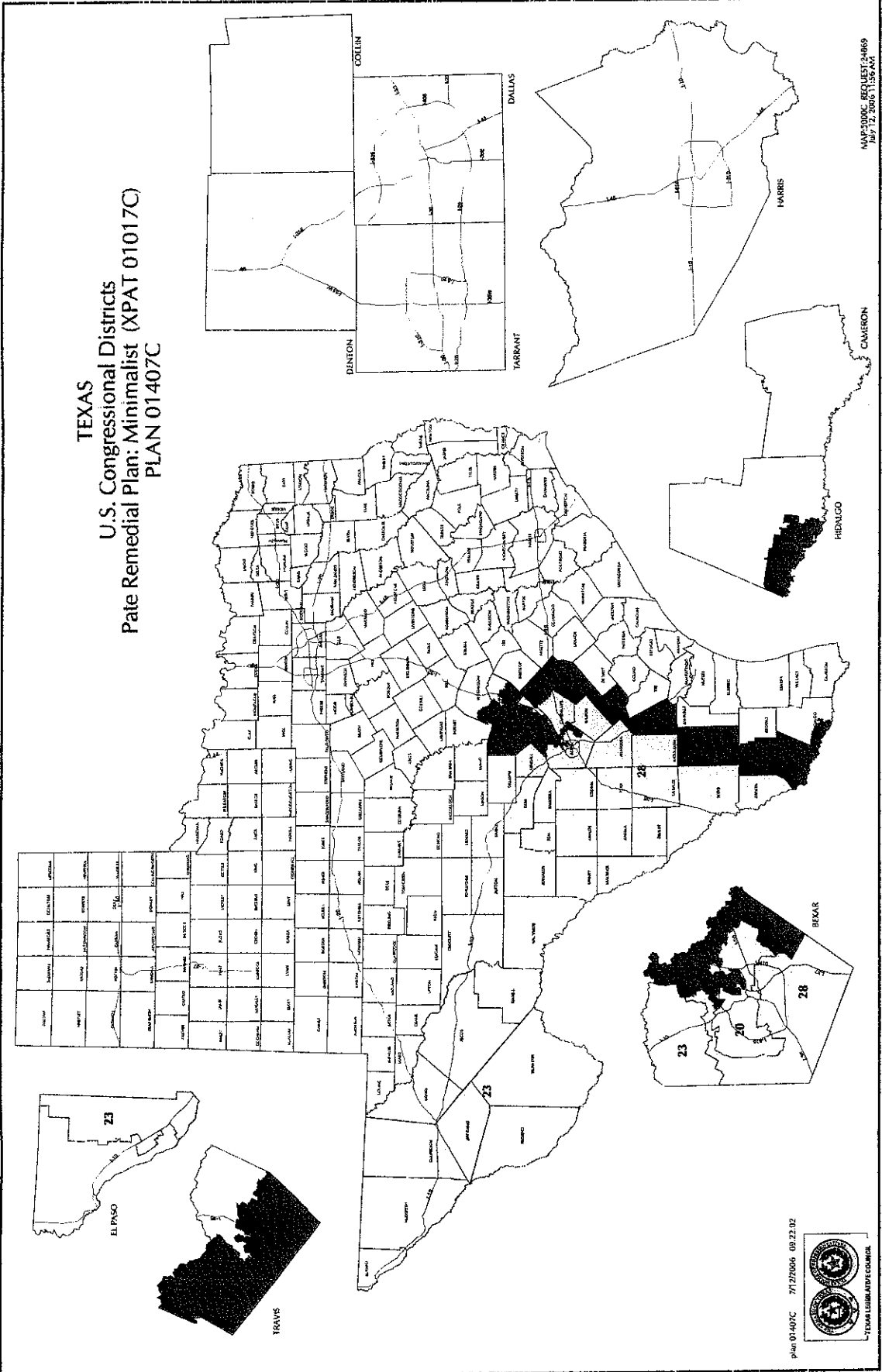
In addition, some of the reports have been combined to reduce the paperwork. However, all data as printed by Texas Legislative Council in these reports are complete, and no data have been excised.

I hereby certify that all maps and statistics herein have remained unchanged in REDAPPL since the printing of these documents by Texas Legislative Council

A handwritten signature in black ink, appearing to read "A. J. Pate". The signature is written in a cursive style with a large initial "A" and a long, sweeping underline.

A. J. Pate  
July 12, 2006

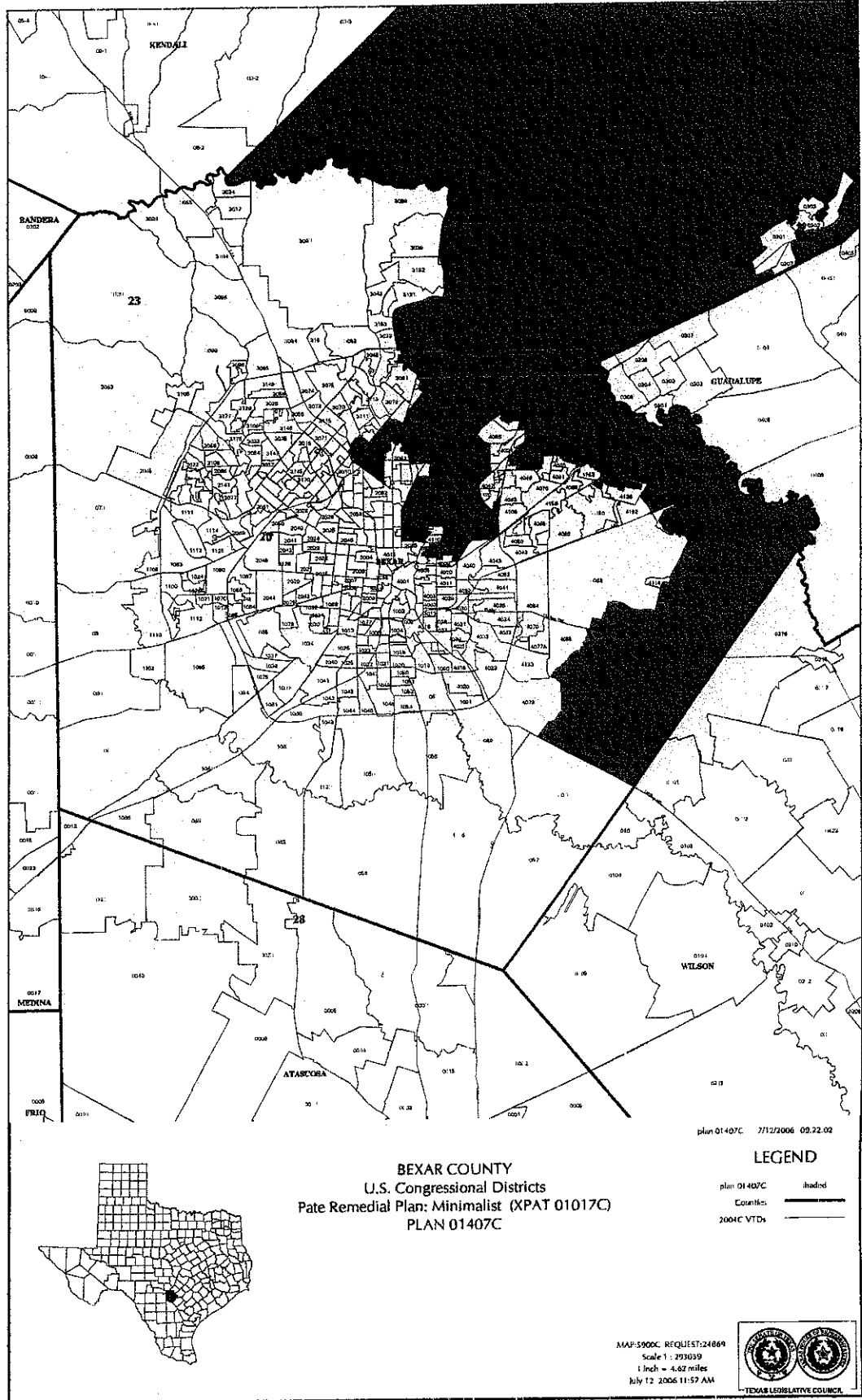
TEXAS  
U.S. Congressional Districts  
Pate Remedial Plan: Minimalist (XPAT 01017C)  
PLAN 01407C

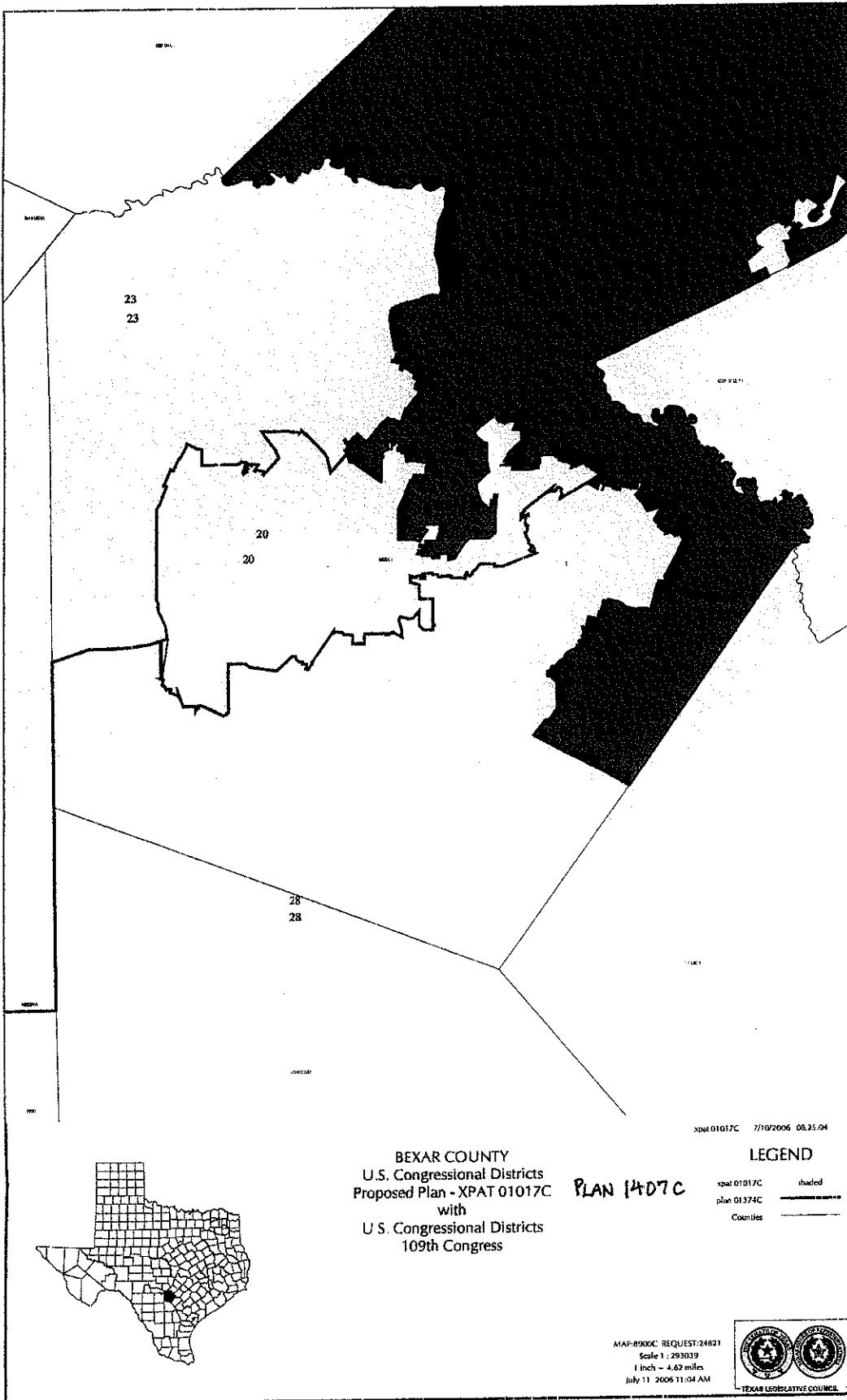


MAPS/DOC REQUEST 34869  
July 12, 2006 11:56 AM

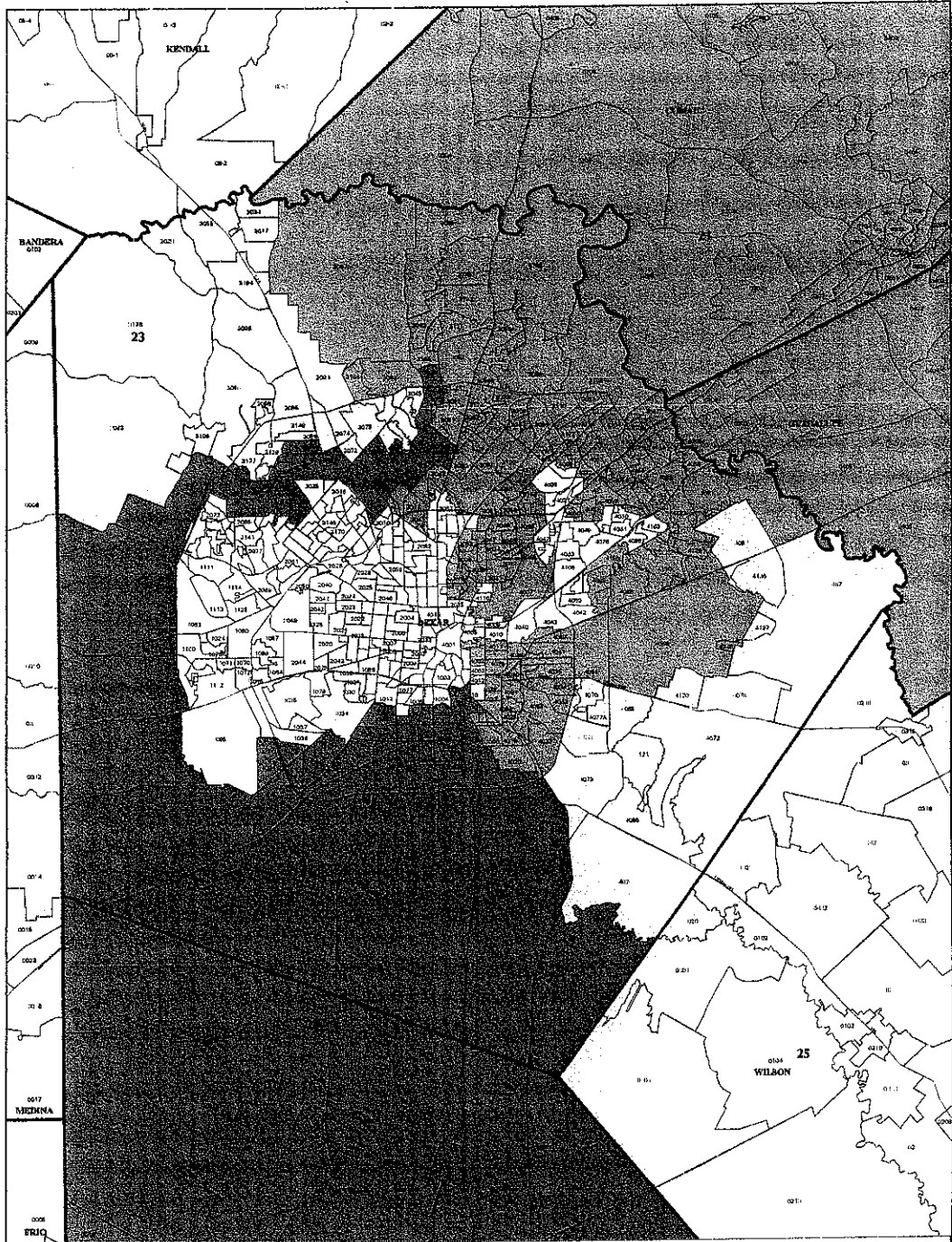
plan 01407C 7/12/2006 09:23:02











plc: 01408C 7/12/2006 06:24:19



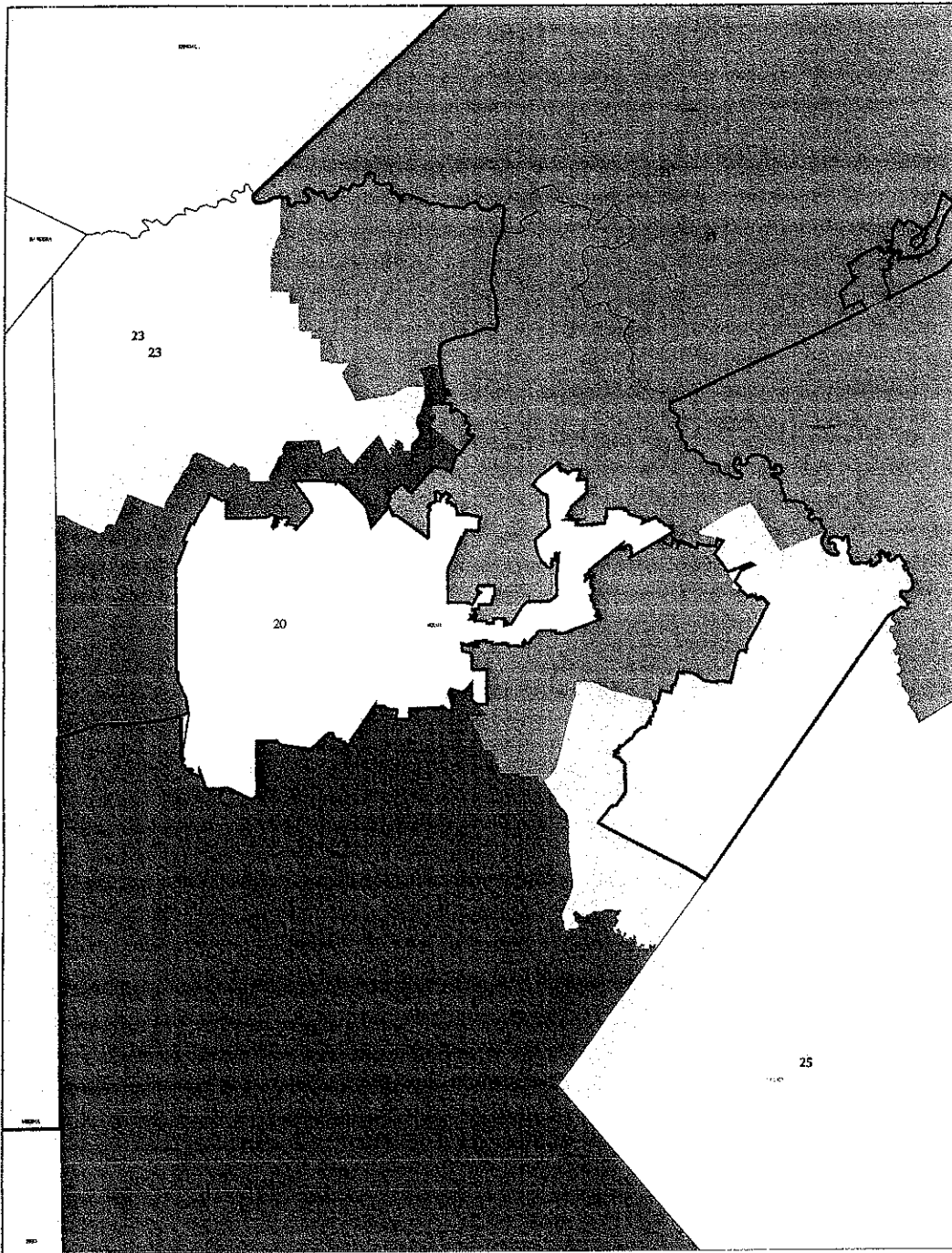
**BEXAR COUNTY**  
**U.S. Congressional Districts**  
**Pate Remedial Plan: Expansionist (XPAT 01018C)**  
**PLAN 01408C**

**LEGEND**

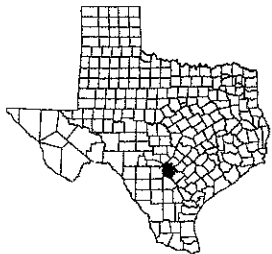
plc 01408C shaded  
Counties: ———  
2004G VTD: ———

MAP:5000C REQUEST:24868  
Scale 1 : 293039  
1 inch = 4.62 miles  
July 12 2006 10:59 AM





xpat 01018C 7/10/2006 06:29:44



BEXAR COUNTY  
 U.S. Congressional Districts  
 Proposed Plan - XPAT 01018C  
 with  
 U.S. Congressional Districts  
 109th Congress

PLAN 1408

LEGEND

- xpat 01018C shaded
- plnr 01374C
- Countries

MAP:8900C REQUEST:24823  
 Scale: 1:2291039  
 1 inch = 4.62 miles  
 July 11 2006 11:04 AM

